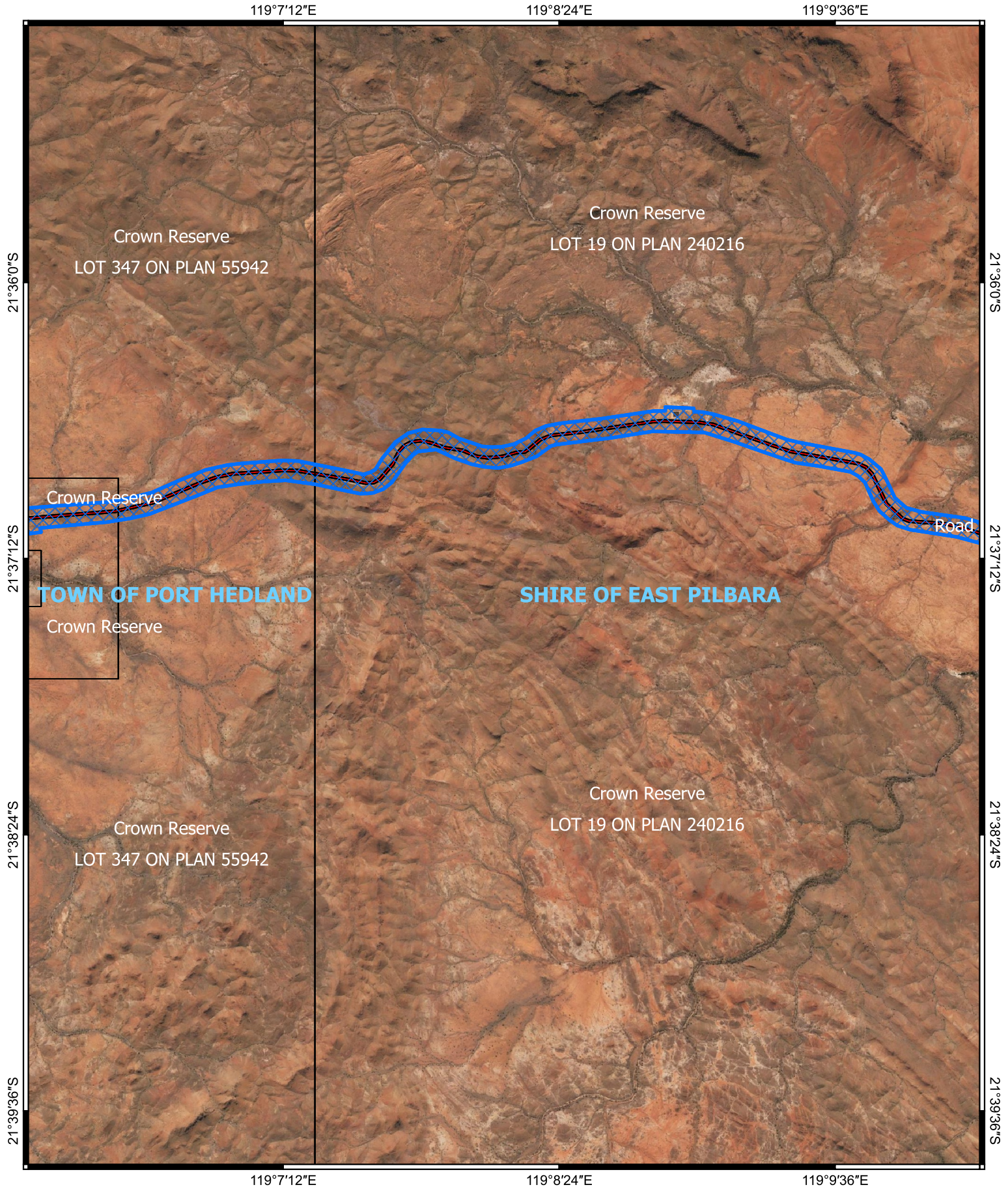




CPS 5623/3 - Map F



Legend

-  CPS areas applied to clear
-  Land Tenure (LGATE_226) - SLIP

 Local Government Author

Road Centrelines

 Local Rd - Other

0 500 1,000 1,500 m



Projection: GDA 2020

1:30,000



GOVERNMENT OF
WESTERN AUSTRALIA