

2013/003314



Department of Environment and Conservation - Department of Mines and Petroleum

# Application for an amendment to a clearing permit

Environmental Protection Act 1986 s 51M

## FORM C4

Clearing of native vegetation is prohibited in Western Australia except where a clearing permit has been granted or an exemption applies. A person who causes or allows unauthorised clearing commits an offence.

Department of Environment  
Regulation  
**20 MAR 2014**  
Native Vegetation  
Conservation Branch  
Date stamp

### Part 1 Clearing permit details

FILE REFERENCE	Permit number	Permit holder's name as it appears on the permit
	CPS CPS 5631/1	Department of Transport

### Part 2 Proposed changes

Additional information to support the assessment of your application to amend may be attached.

If you are applying on behalf of the Permit Holder, please attach your agent's authority expressly authorising you to act on behalf of the Permit Holder.

Please ensure you have included the following as part of your application:

- A completed application form that is signed and dated by the permit holder,
- A photocopy of the granted Clearing Permit, with proposed changes highlighted; and
- Payment

Please tick below the proposed change(s) to your Clearing Permit:

- extend the duration of the permit;
- vary a due date of complying with a permit condition;
- amend the size of the area permitted to be cleared, or remove a land parcel listed on the permit;
- correct a clerical error or make an administrative change; or
- other.

Details of proposed changes:

Please see additional notes.

**RECEIVED**

15 MAR 2014

DEC Finance

### Part 3 Contact/Applicant details

Given name, family name and title
-----------------------------------

## **Details of proposed changes**

---

On 31 October 2013 the Department of Transport (DoT) received approval to their application for the clearing of vegetation in Carnarvon (permit number CPS 5631/1).



The DoT wish to extend the north-western boundary of the approved northern lot covered under permit number 5631/1. This extension would increase the northern lot from 6.459 ha to 8.268 ha, increasing the total area covered by the permit to 12.925 ha. This additional area is required to be cleared of vegetation to allow vehicle access for disposal site bund construction and dredge pipeline construction for the maintenance dredging works. The vegetation in the proposed additional areas to be cleared is sparse and in a similar 'degraded' condition as the current area that is permitted to be cleared (please see attached images).

All clearing will be undertaken in accordance with the requested Dredging Environmental Management Plan (Oceanica 2013).

767500

768500

**Legend**

-  Cadastre Boundary
-  Proposed Vegetation Clearance Area

7244500

7244500

7243500

7243500

7242500

7242500

8.268  
Hectares


RESERVE 33696  
Lot 1337

Projection : UTM49 - Datum : GDA94  
 Produced by BMT Oceanica  
 Production : 14 Mar 2014, ApW, PK, PK  
 Imagery : Landgate Aug 2012  
 Project Ref : 301 03\_001\_01revdisposal2A4

**This map is not to be used for navigational purposes. Positional accuracy should be considered as approximate.**



Government of Western Australia  
Department of Transport



Scale in metres

767500

768500



Shimano 17 Sep 2009  
50 m  
200 m  
Legend



766000

767000

768000

769000

**Legend**

- Indicative Photograph Site

7244000



200 100 0 200 400

Scale in metres

Projection : UTM49 - Datum : GDA94

Produced by Oceanica Consulting

Production : 23 May 2013, AW, WA, DT

Imagery : Landgate Aug 2012

Project Ref : 301\_03\_001\_01photositeA5

**This map is not to be used for navigational purposes. Positional accuracy should be considered as approximate.**



Government of Western Australia  
Department of Transport

766000

767000

768000

769000

7243000

7243000

7244000

