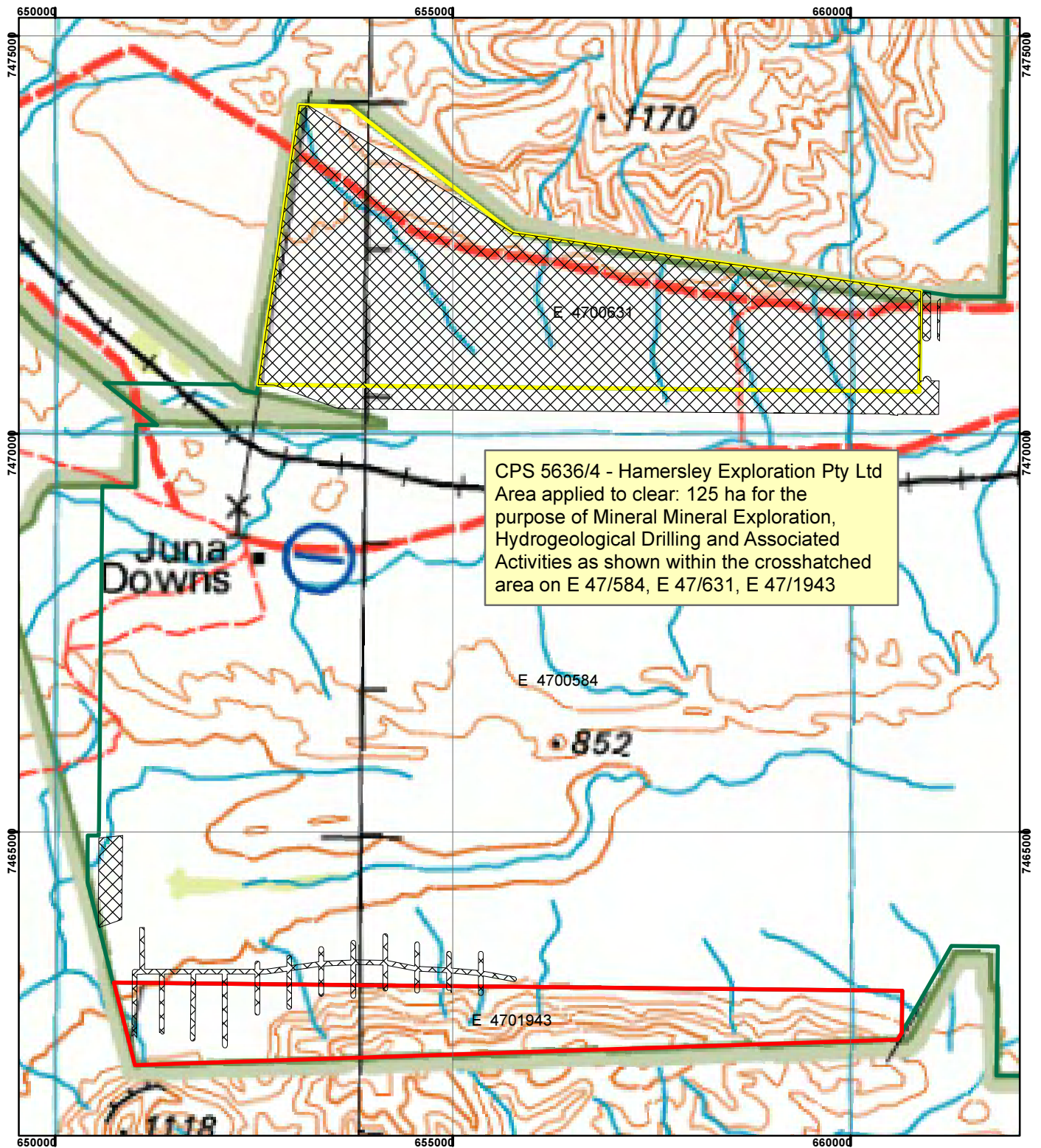



CPS 5636/4 - Hamersley Exploration Pty Ltd



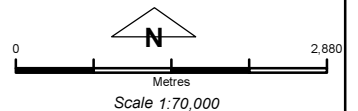
CPS 5636/4 - Hamersley Exploration Pty Ltd
 Area applied to clear: 125 ha for the
 purpose of Mineral Mineral Exploration,
 Hydrogeological Drilling and Associated
 Activities as shown within the crosshatched
 area on E 47/584, E 47/631, E 47/1943

Legend

 Clearing Instruments

TENID

-  E 470584
-  E 470631
-  E 471943



Geocentric Datum Australia 1994

Note: the data in this map have not been projected. This may result in geometric distortion or measurement inaccuracies.

..... Date

Officer with delegated authority under Section 20 of the Environmental Protection Act 1986

Information derived from this map should be confirmed with the data custodian acknowledged by the agency acronym in the legend.

