





CPS 5637/1 - Map



LEGEND

-  Road Centrelines
-  Cadastre for labelling
-  Clearing Instruments
-  Areas Applied to Clear

Manjimup 50cm Orthomosaic -
Landgate 2007



0  ~150 m

Scale 1:6143

(Approximate when reproduced at A4)

Geocentric Datum Australia 1994

Note: the data in this map have not been projected. This may result in geometric distortion or measurement inaccuracies.

..... Date

Information derived from this map should be confirmed with the data custodian acknowledged by the agency acronym in the legend.



Department of
Environment and Conservation

Our environment, our future 
WA Crown Copyright 2002