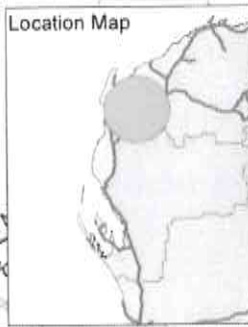
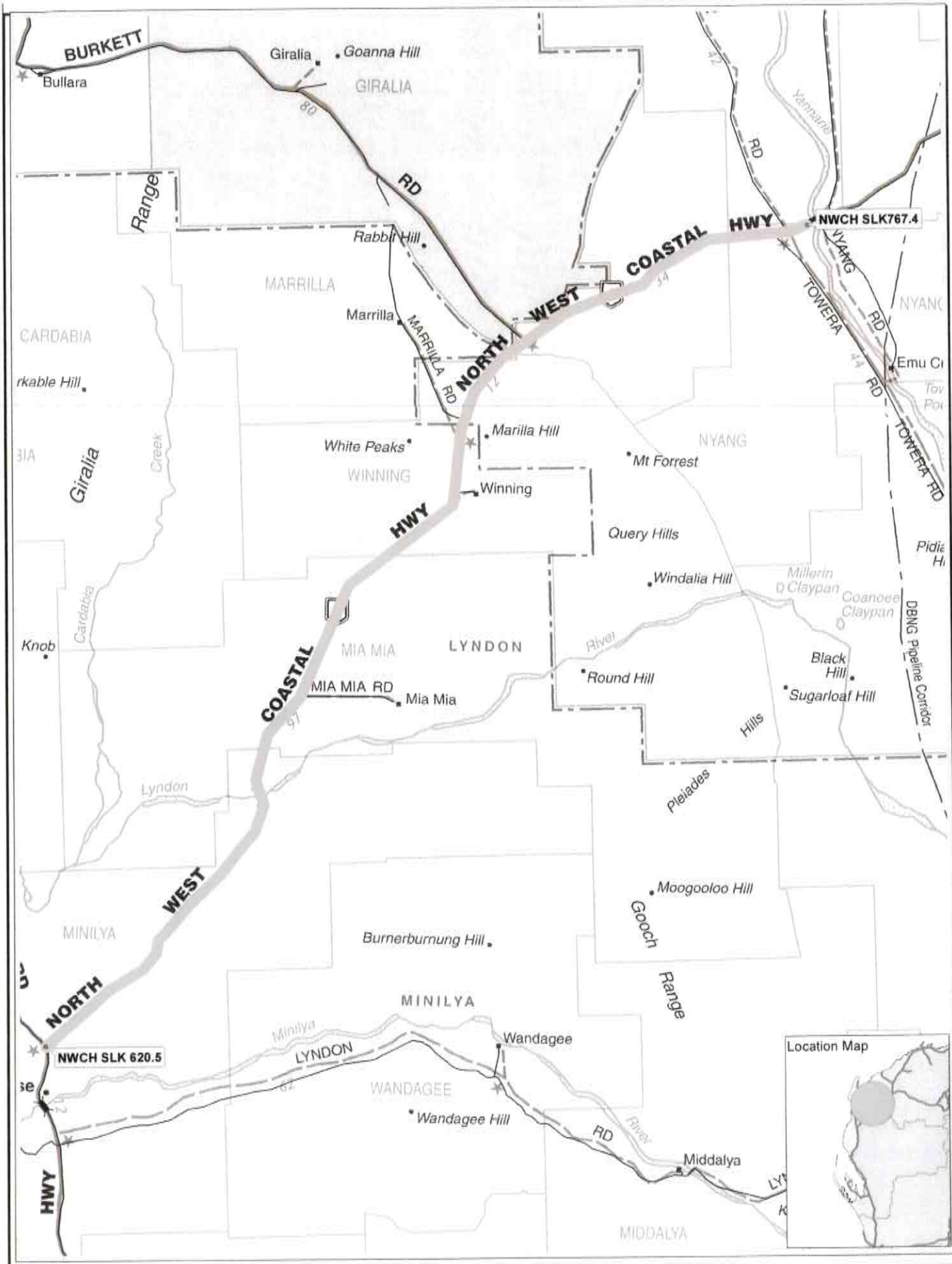


APPENDIX 1

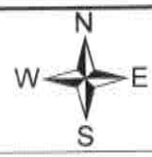
LAND DESCRIPTION

SLK Start	SLK Finish	Owner Name	SHIRE	Location	LOT #	Lot Type	Leaseholder/Manager	Station/Location	Listed	Note	Contact Details
620.00	667.40									Fill Pits	
661.30	667.40									Sand Resource - Lyndon River	
654.60	659.60									Material Pit SLK655A	
654.60	657.60	State of WA	CARNARVON	L3114/420(182)	182	CROWN LEASE		Miniya Station		Material Pit SLK 655B & Campsite	
659.40	660.80									Material Pit SLK660B	
661.40	661.80									Material Pit SLK660A	
663.60	664.50									Material Pit SLK665A	
665.60	666.60									Material Pit SLK666B	
667.40	696.00	State of WA	CARNARVON	L3114/728(179)	179	CROWN LEASE		Mia Mia Station		Fill Pits	
696.00	716.40									Fill Pits	
707.50	708.20	State of WA	CARNARVON	L3114/1030(174)	174	CROWN LEASE		Winning Station		Campsite SLK707	
711.30	712.00									Campsite SLK711	
716.40	723.80	State of WA	ASHBURTON	L3114/1030(174)	174	CROWN LEASE					
711.65	711.70	State of WA	CARNARVON	74		CROWN		Winning Telecom's Tower	Australian Telecommunications Commission	NO IMPACT	
711.70	711.90	State of WA	CARNARVON	R4402(1158)	158	CROWN RESERVE	Main Roads WA - Gascoyne Region	Winning Depot	State of WA	Campsite SLK711	
726.35	726.35	State of WA	CARNARVON	L3114/756(171)	171	CROWN LEASE		Marrila Station		Fill Pits	
723.80	723.80										
726.35	728.10	State of WA	EMMOUTH	UCL167	167	CROWN OTHER	Dept of Parks and Wildlife (DPAW)	ex-Girata Station	State of WA	NO IMPACT	
732.85	732.85	State of WA	ASHBURTON	L3114/756(172)	172	CROWN LEASE		Marrila Station		Fill Pits	
734.35	734.35	State of WA	EMMOUTH	UCL167	167	CROWN OTHER	Dept of Parks and Wildlife (DPAW)	ex-Girata Station	State of WA	NO IMPACT	
734.35	757.55									Fill Pits	
739.70	740.10	State of WA	ASHBURTON	L3114/756(172)	172	CROWN LEASE		Marrila Station		Material Pit SLK739	
742.60	743.90									Material Pit SLK743 & Campsite	
743.50	743.50									Material Pits SLK743-1/2/3	
757.55	767.50	State of WA	ASHBURTON	L3114/616(165)	165	CROWN LEASE		Emu Creek Station (aka Nyang)		Fill Pits, Material Pit SLK770 & Sand Resource	
767.50	772.10	State of WA	ASHBURTON	L3114/477(320)	320	FREEHOLD LEASE		Yarney Station		Material Pit SLK770 & Sand Resource	
772.10	853.00	State of WA	ASHBURTON	L3114/580(170)	170	CROWN LEASE		Uaroo Station (& Nanutarra Station)		Material Pits SLK780AB & 808	



1 cm = 2,000 meters
 0 4.5 9 13.5 18 22.5 27 Kilometers

GASCOYNE NETWORK
 North West Coastal Highway
 Widening Project Location Map
 NWCH SLK 620.5 - 767.4



Created By:
 Kory Wright (MRWA/EMO)
 Gascoyne Region
 Date: MARCH 2013



Copyright and intellectual property over the information displayed on this plan shall remain the property of Main Roads. The copying, exchange, sale or release of the information cannot be undertaken without prior notification and written agreement of Main Roads.