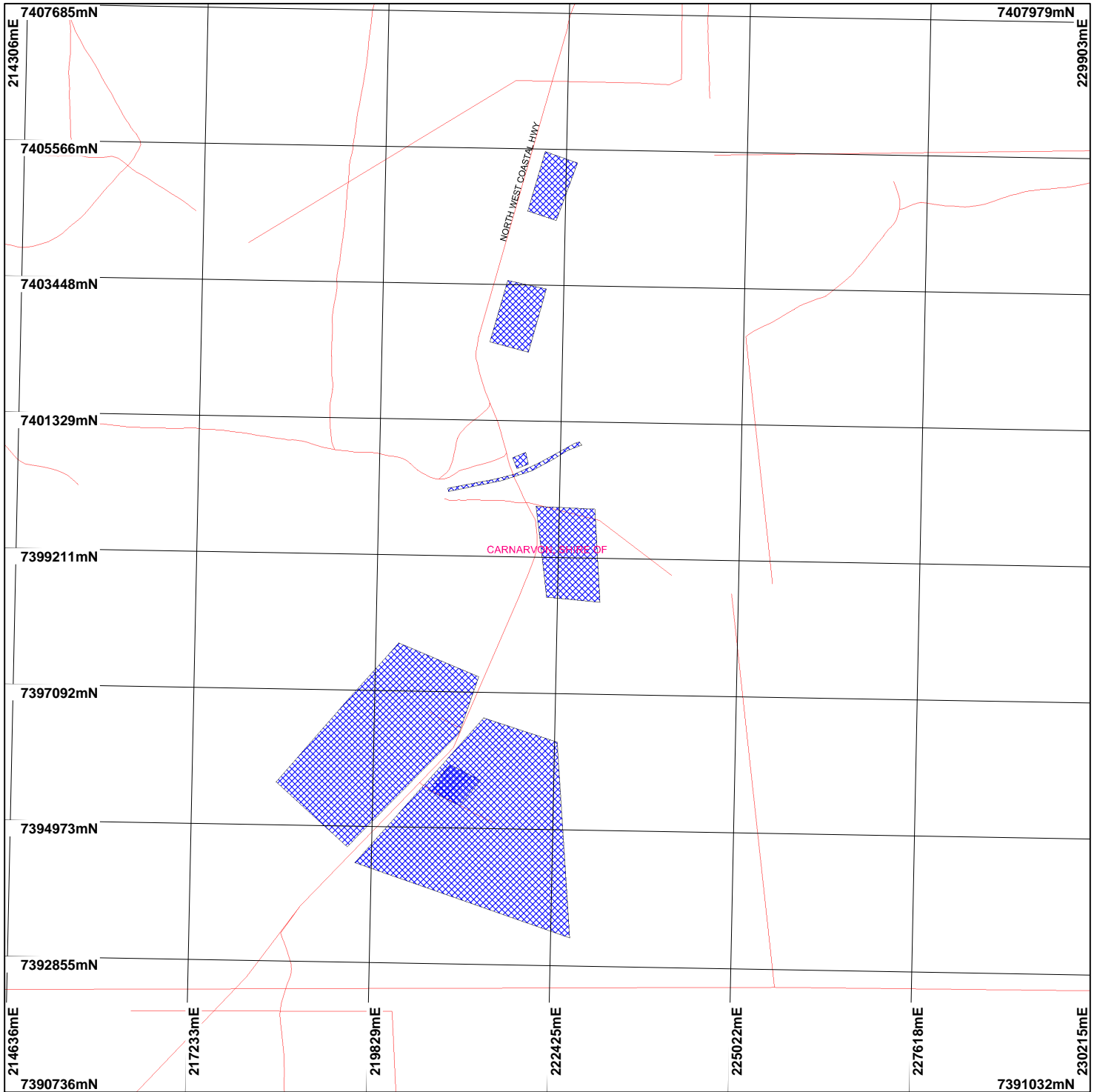

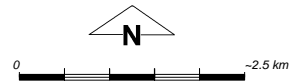


CPS 5769/1 - Map (e)



LEGEND

- Road Centrelines
- Cadastre
- Local Government Authorities
- Clearing Instruments
-  Areas Applied to Clear



Scale 1:83831
(Approximate when reproduced at Letter)

Geocentric Datum Australia 1994

Note: the data in this map have not been projected. This may result in geometric distortion or measurement inaccuracies.

..... Date

Information derived from this map should be confirmed with the data custodian acknowledged by the agency acronym in the legend.



Government of Western Australia
Department of Environment Regulation

WA Crown Copyright 2002

* Project Data is denoted by asterisk. This data has not been quality assured. Please contact map author for details.