




# CPS 5803/1



## LEGEND

### Clearing instruments

-  Areas Applied to Clear
-  Local Government Authorities
-  Road Centrelines

### Cadastre

 Perth Metropolitan Area  
Central 15cm Orthomosaic -  
Landgate 2012



0  20 m

Scale 1:800

(Approximate when reproduced at A4)

Geocentric Datum Australia 1994

Note: the data in this map have not been projected. This may result in geometric distortion or measurement inaccuracies.

..... Date .....

Officer with delegated authority under Section 20 of the Environmental Protection Act 1986

Information derived from this map should be confirmed with the data custodian acknowledged by the agency acronym in the legend.



Government of Western Australia  
Department of Environment Regulation

WA Crown Copyright 2002