

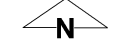

CPS 5869/1 - Map



LEGEND

- Clearing Instrument
- Areas Applied to Clear
- Local Government
- Road Centrelines
- Cadastre
- Perth Metropolitan Orthomosaic - Lanc

* Project Data is denoted by asterisk.
 This data has not been quality assured.
 Please contact map author for details.


 N

 0 300 m
 Scale 1:12000
 (Approximate when reproduced at A4)


Geocentric Datum Australia 1994

Note: the data in this map have not been projected. This may result in geometric distortion or measurement inaccuracies.

..... Date

Officer with delegated authority under Section 20 of the Environmental Protection Act 1986

Information derived from this map should be confirmed with the data custodian acknowledged by the agency acronym in the legend.


 Government of Western Australia
 Department of Environment Regulation
WA Crown Copyright 2002