

# CPS 5887/4 - Context map

116°42'0"E

117°0'0"E

117°18'0"E

117°36'0"E

20°42'0"S

20°42'0"S

21°0'0"S

21°0'0"S

21°18'0"S

21°18'0"S

21°36'0"S

21°36'0"S

21°54'0"S

21°54'0"S

CITY OF KARRATHA

SHIRE OF ASHBURTON



116°42'0"E

117°0'0"E



117°18'0"E


117°36'0"E

## Legend

-  CPS areas applied to clear
-  Local Government Authorities

## Roads

-  National Highway
-  State Highway



Projection: GDA 2020

1:500,000



GOVERNMENT OF  
WESTERN AUSTRALIA