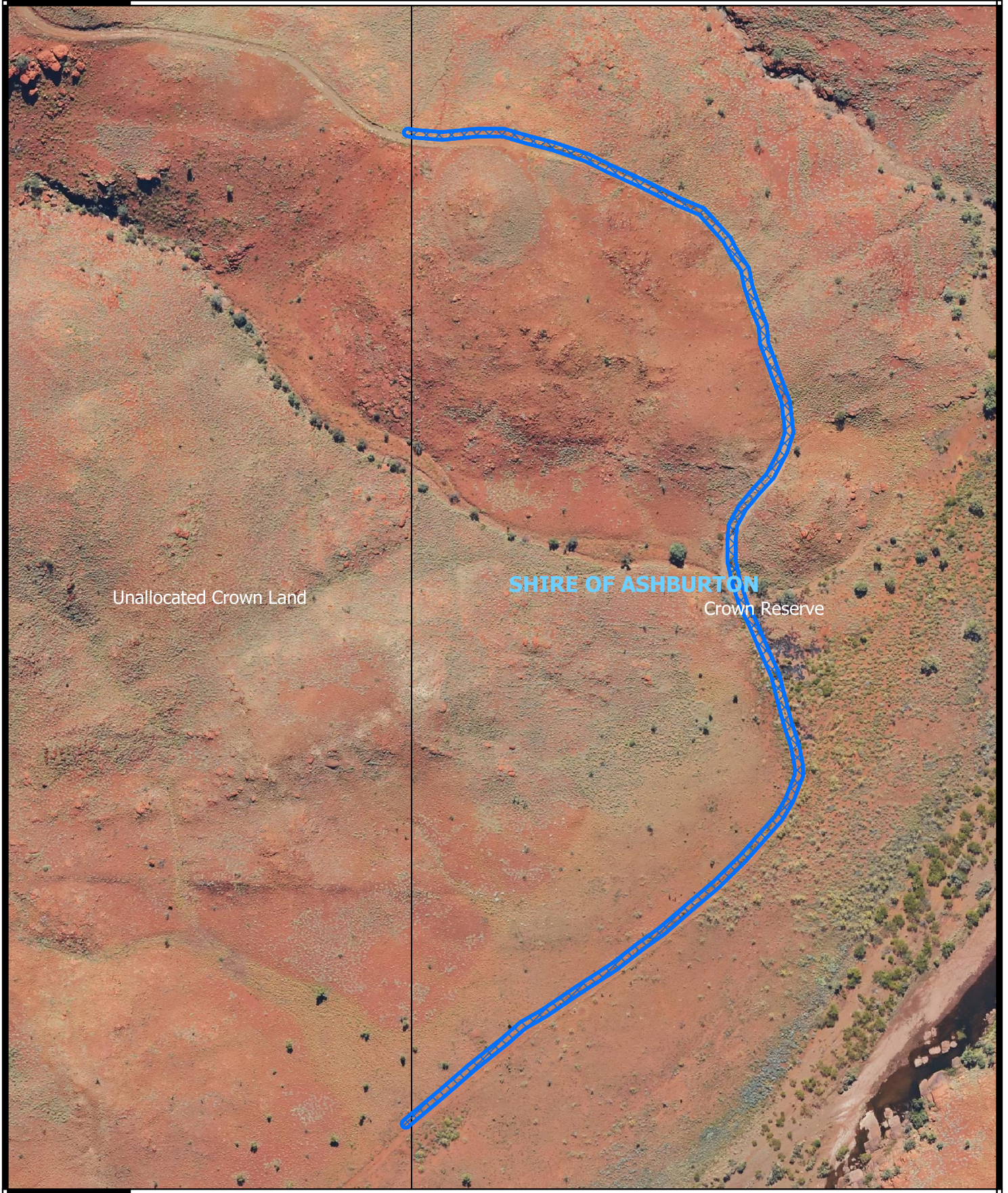





CPS 5887/4 - Map A


117°0'0"E



117°0'0"E

Legend

-  CPS areas applied to clear
-  Land Tenure (LGATE_226) - SLIP
-  Local Government Authorities



0 25 50 75 100 m



Projection: GDA 2020

1:2,000



GOVERNMENT OF
WESTERN AUSTRALIA