

CPS 5887/4 - Map B

117°0'0"E

117°0'4"E

117°0'7"E

117°0'11"E

21°17'6"S

21°17'10"S

21°17'13"S

21°17'17"S

21°17'20"S

21°17'6"S

21°17'10"S

21°17'13"S

21°17'17"S

21°17'20"S

Unallocated Crown Land

General Lease

Crown Reserve

SHIRE OF ASHBURTON

Unallocated Crown Land

General Lease

Crown Reserve




117°0'0"E


117°0'4"E

117°0'7"E


117°0'11"E

Legend

-  CPS areas applied to clear
-  Land Tenure (LGATE_226) - SLIP
-  Local Government Authorities



0 25 50 75 m



Projection: GDA 2020

1:2,000



**GOVERNMENT OF
WESTERN AUSTRALIA**