

CPS 5887/4 - Map F

117°0'40"E

117°0'43"E

117°0'47"E

117°0'50"E

21°18'7"S

21°18'11"S

21°18'14"S

21°18'18"S

21°18'22"S

21°18'7"S

21°18'11"S

21°18'14"S

21°18'18"S

21°18'22"S

SHIRE OF ASHBURTON

Crown Reserve

General Lease

Crown Reserve




117°0'40"E


117°0'43"E

117°0'47"E


117°0'50"E

Legend

-  CPS areas applied to clear
-  Land Tenure (LGATE_226) - SLIP
-  Local Government Authorities



0 25 50 75 m



Projection: GDA 2020

1:2,000



GOVERNMENT OF
WESTERN AUSTRALIA