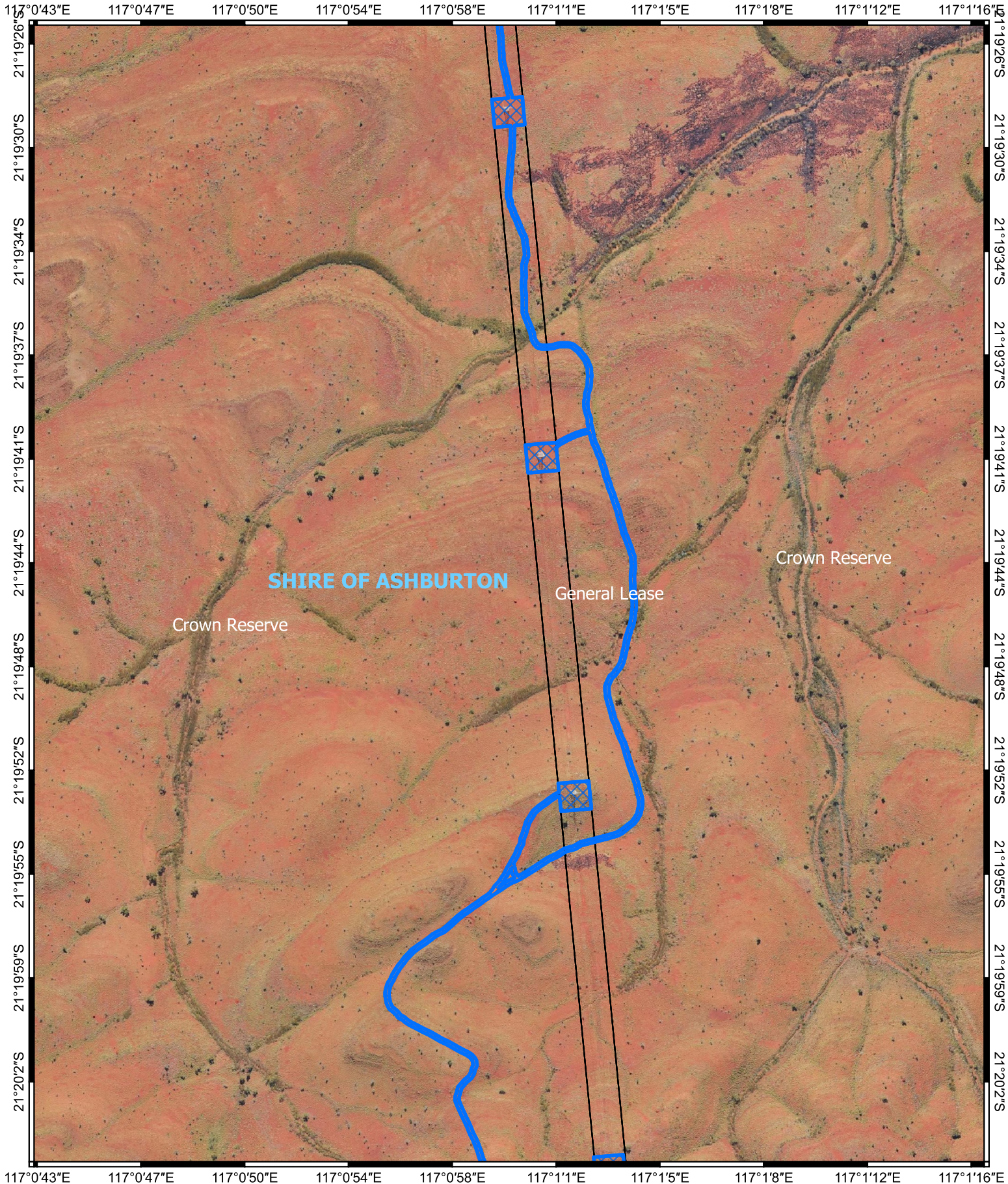






CPS 5887/4 - Map J



Legend

-  CPS areas applied to clear
-  Land Tenure (LGATE_226) - SLIP
-  Local Government Authorities



0 25 50 75 m



Projection: GDA 2020

1:4,000



GOVERNMENT OF
WESTERN AUSTRALIA