

CPS 5887/4 - Map R

117°6'36"E

117°7'12"E

21°26'24"S

21°26'24"S

21°27'0"S

21°27'0"S

LOT 503 ON DEPOSITED PLAN 61847

LOT 150 ON DEPOSITED PLAN 242287




SHIRE OF ASHBURTON


LOT 502 ON DEPOSITED PLAN 61847

117°6'36"E

117°7'12"E

Legend

-  CPS areas applied to clear
-  Land Tenure (LGATE_226) - SLIP
-  Local Government Authorities



0 100 200 300 400 m



Projection: GDA 2020

1:10,000



GOVERNMENT OF
WESTERN AUSTRALIA