

CPS 5887/4 - Map V

117°12'0"E

117°12'36"E

21°29'24"S

21°29'24"S

21°30'0"S

21°30'0"S

21°30'36"S

21°30'36"S

LOT 24 ON DEPOSITED PLAN 242287




SHIRE OF ASHBURTON


Crown Reserve

117°12'0"E

117°12'36"E

Legend

-  CPS areas applied to clear
-  Land Tenure (LGATE_226) - SLIP
-  Local Government Authorities



0 100 200 300 400 m



Projection: GDA 2020

1:10,000



GOVERNMENT OF
WESTERN AUSTRALIA