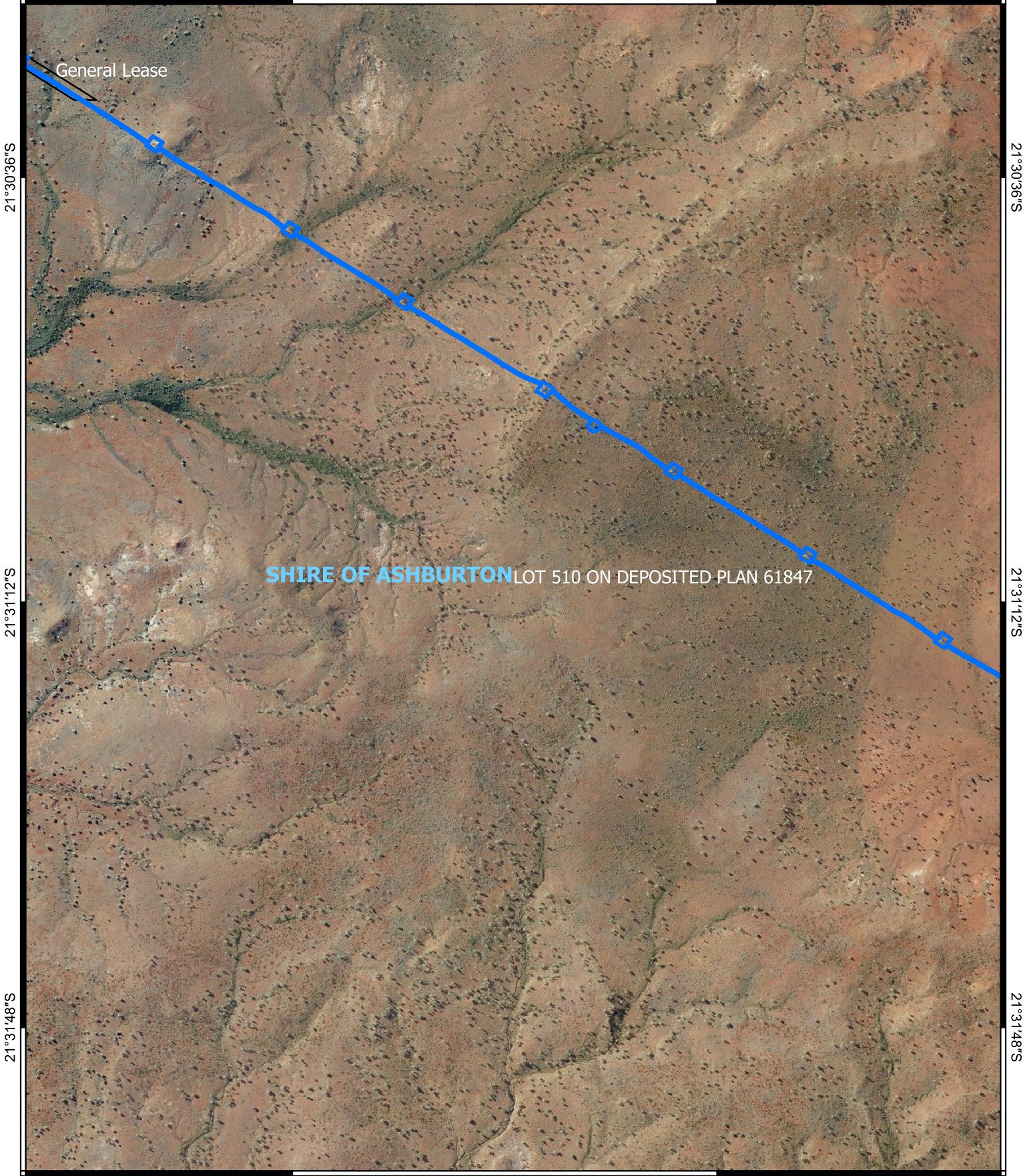


CPS 5887/4 - Map W

117°13'12"E

117°13'48"E



21°30'36"S

21°30'36"S

21°31'12"S

21°31'12"S




21°31'48"S


21°31'48"S

117°13'12"E

117°13'48"E

Legend

-  CPS areas applied to clear
-  Land Tenure (LGATE_226) - SLIP
-  Local Government Authorities



0 100 200 300 400 m



Projection: GDA 2020

1:10,000



GOVERNMENT OF
WESTERN AUSTRALIA