

# CPS 5887/4 - Map X

117°14'24"E

117°15'0"E

21°31'12"S

21°31'12"S

21°31'48"S

21°31'48"S

21°32'24"S

21°32'24"S

117°14'24"E




117°15'0"E


LOT 510 ON DEPOSITED PLAN 61847

SHIRE OF ASHBURTON

Crown Reserve

## Legend

-  CPS areas applied to clear
-  Land Tenure (LGATE\_226) - SLIP
-  Local Government Authorities



0 100 200 300 400 m



Projection: GDA 2020

1:10,000



GOVERNMENT OF  
WESTERN AUSTRALIA