






CPS 5896/1 - Map



LEGEND

-  Road Centrelines
 -  Areas Applied to Clear
 -  Cadastre
 -  Local Government Authorities
 -  Perth Metropolitan Area
- Clearing Instruments
Central 15cm Orthomosaic - Landgate 2012



0  ~150 m

Scale 1:6250

(Approximate when reproduced at A4)

Geocentric Datum Australia 1994

Note: the data in this map have not been projected. This may result in geometric distortion or measurement inaccuracies.

..... Date

Information derived from this map should be confirmed with the data custodian acknowledged by the agency acronym in the legend.



Government of Western Australia
Department of Environment Regulation

WA Crown Copyright 2002

* Project Data is denoted by asterisk. This data has not been quality assured. Please contact map author for details.