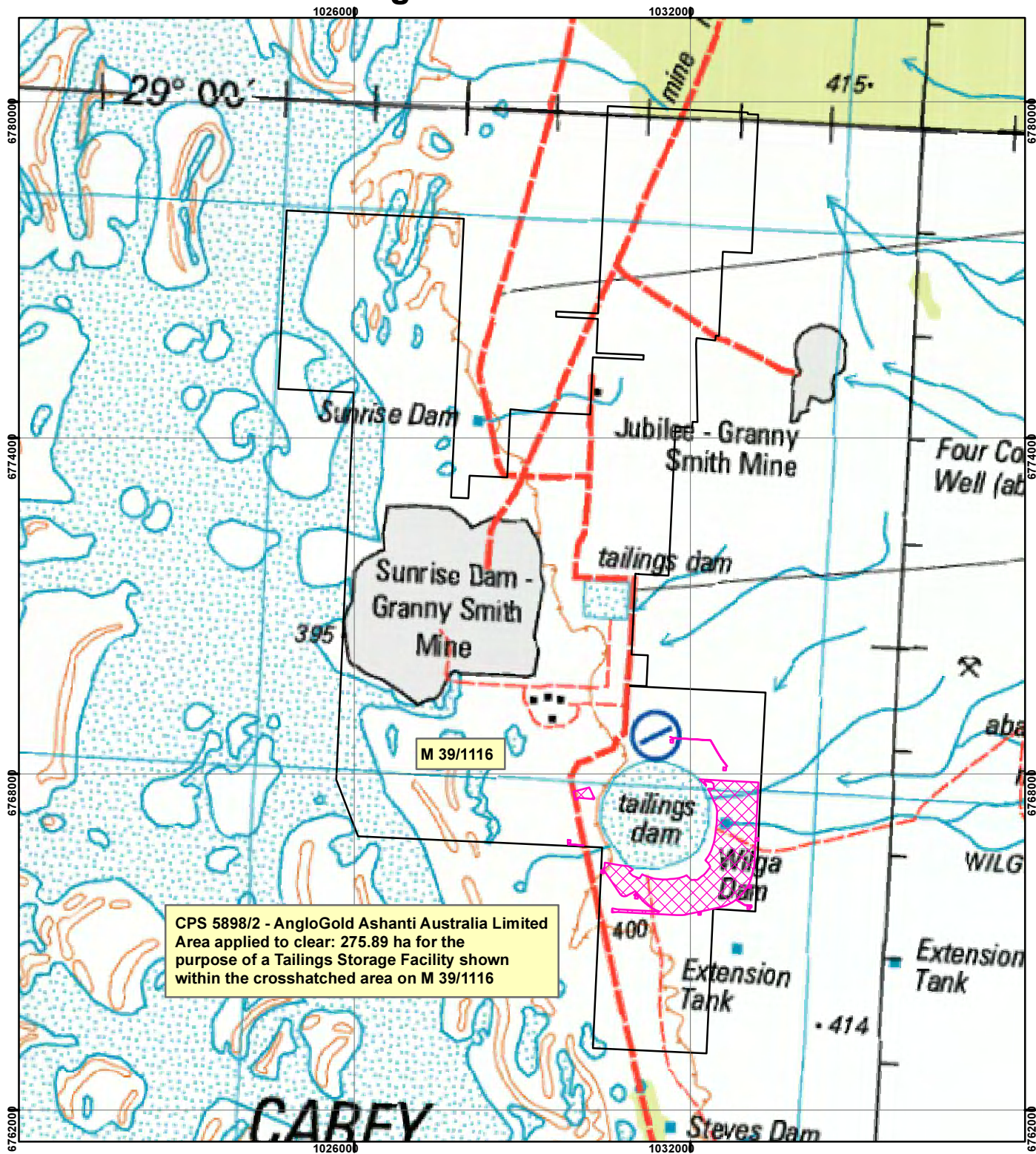



CPS 5898/2 - AngloGold Ashanti Australia Limited




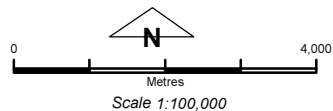
CPS 5898/2 - AngloGold Ashanti Australia Limited
 Area applied to clear: 275.89 ha for the
 purpose of a Tailings Storage Facility shown
 within the crosshatched area on M 39/1116

Legend

 Clearing Instruments

TENID

 M 3901116



Geocentric Datum Australia 1994

Note: the data in this map have not been projected. This may result in geometric distortion or measurement inaccuracies.

..... Date

Officer with delegated authority under Section 20 of the Environmental Protection Act 1986

Information derived from this map should be confirmed with the data custodian acknowledged by the agency acronym in the legend.

