

Draft Plan 5912/2a

117°16.650'E

117°16.800'E

117°16.950'E

35°1.200'S

35°1.350'S

35°1.500'S

35°1.200'S

35°1.350'S

35°1.500'S

LOT 244 ON PLAN 14650

LOT 245 ON PLAN 14650

LOT 7622 ON PLAN 14650

SHIRE OF DENMARK






LOT 556 ON PLAN 71707

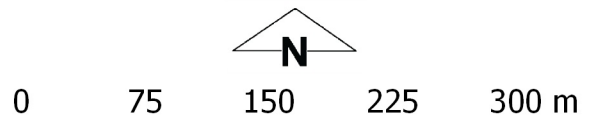
117°16.650'E

117°16.800'E

117°16.950'E

Legend

-  CPS areas applied to clear
-  Local Government Authorities
-  Cadastre
-  Roads
-  Image



MGA 94
Geocentric Datum of Australia 1994

Officer with delegated authority under Section 20
of the Environmental Protection Act 1986



GOVERNMENT OF
WESTERN AUSTRALIA
WA Crown Copyright 2018