

Draft Plan 5912/2d

117°17.850'E

117°18.000'E

117°18.150'E

117°18.300'E

35°1.500'S

35°1.650'S

35°1.800'S

35°1.500'S

35°1.650'S

35°1.800'S

LOT 258 ON DIAGRAM 68192

LOT 2238 ON PLAN 224169

LOT 556 ON PLAN 71707
SHIRE OF DENMARK






117°17.850'E

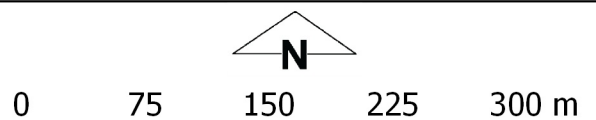
117°18.000'E

117°18.150'E

117°18.300'E

Legend

-  CPS areas applied to clear
-  Local Government Authorities
-  Cadastre
-  Roads
-  Image



MGA 94
Geocentric Datum of Australia 1994

Officer with delegated authority under Section 20
of the Environmental Protection Act 1986



GOVERNMENT OF
WESTERN AUSTRALIA
WA Crown Copyright 2018