

Draft Plan 5912/2e

117°18.300'E

117°18.450'E

117°18.600'E

117°18.750'E

35°1.800'S

35°1.950'S

35°2.100'S

35°1.800'S

35°1.950'S

35°2.100'S

LOT 556 ON PLAN 71707

SHIRE OF DENMARK






117°18.300'E

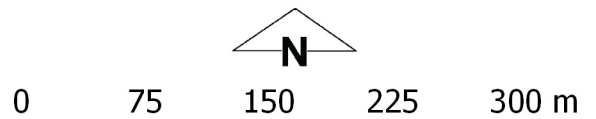
117°18.450'E

117°18.600'E

117°18.750'E

Legend

-  CPS areas applied to clear
-  Local Government Authorities
-  Cadastre
-  Roads
-  Image



MGA 94
Geocentric Datum of Australia 1994

Officer with delegated authority under Section 20
of the Environmental Protection Act 1986



GOVERNMENT OF
WESTERN AUSTRALIA
WA Crown Copyright 2018