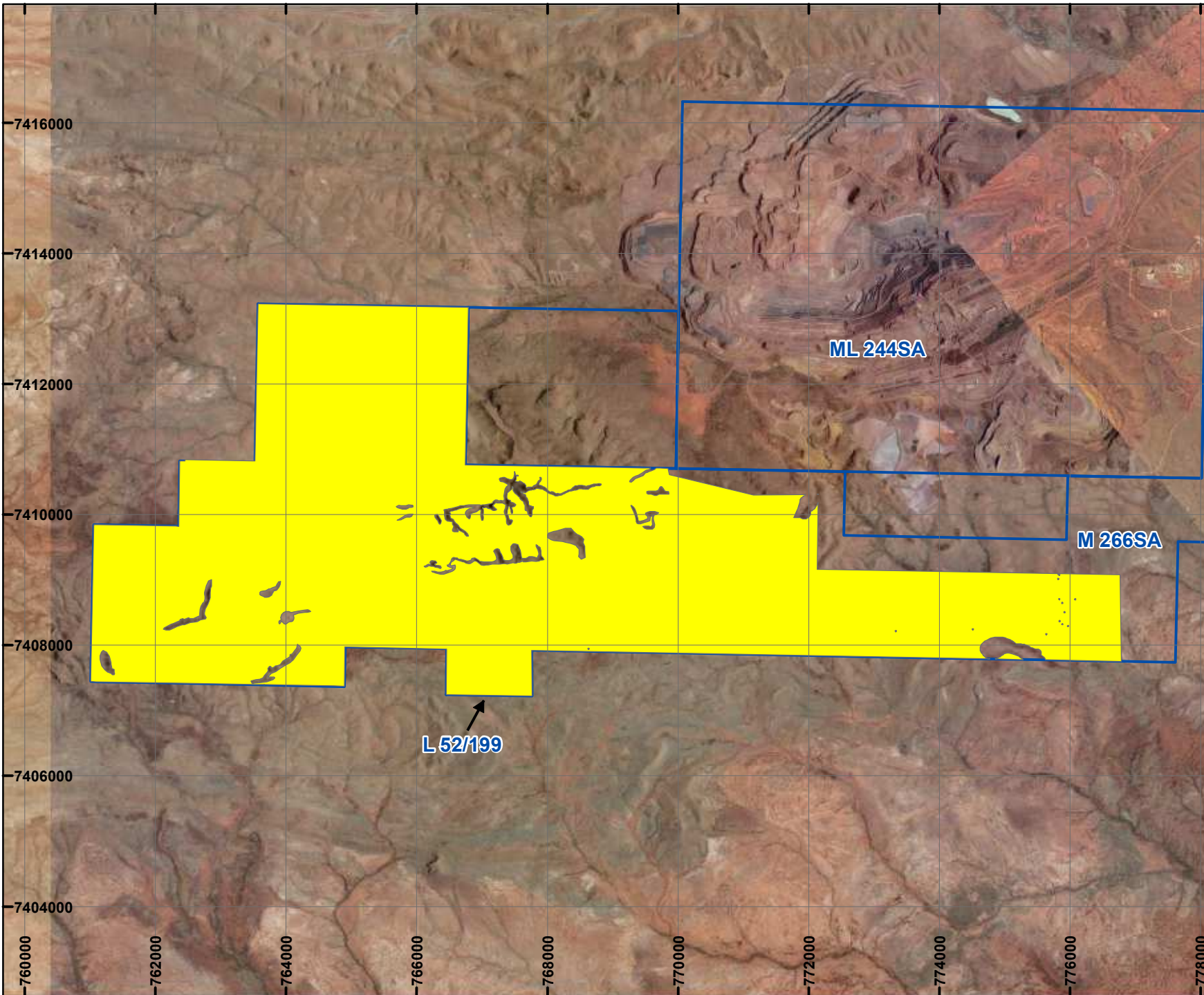



PLAN 5926/6

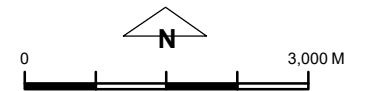


LEGEND

 Mining Tenements

Clearing Instruments
 Areas Approved to Clear

Orthophotography sourced from
Landgate



Scale 1:80,000
(Approximate when reproduced at A4)

Geocentric Datum Australia 1994

Note: the data in this map have not been projected. This may result in geometric distortion or measurement inaccuracies.


DANIEL ENDACOTT Date 02/04/2020
Officer with delegated authority under Section 20 of
the Environmental Protection Act 1986

Information derived from this map should be
confirmed with the data custodian acknowledged
by the agency acronym in the legend.



WA Crown Copyright 2002