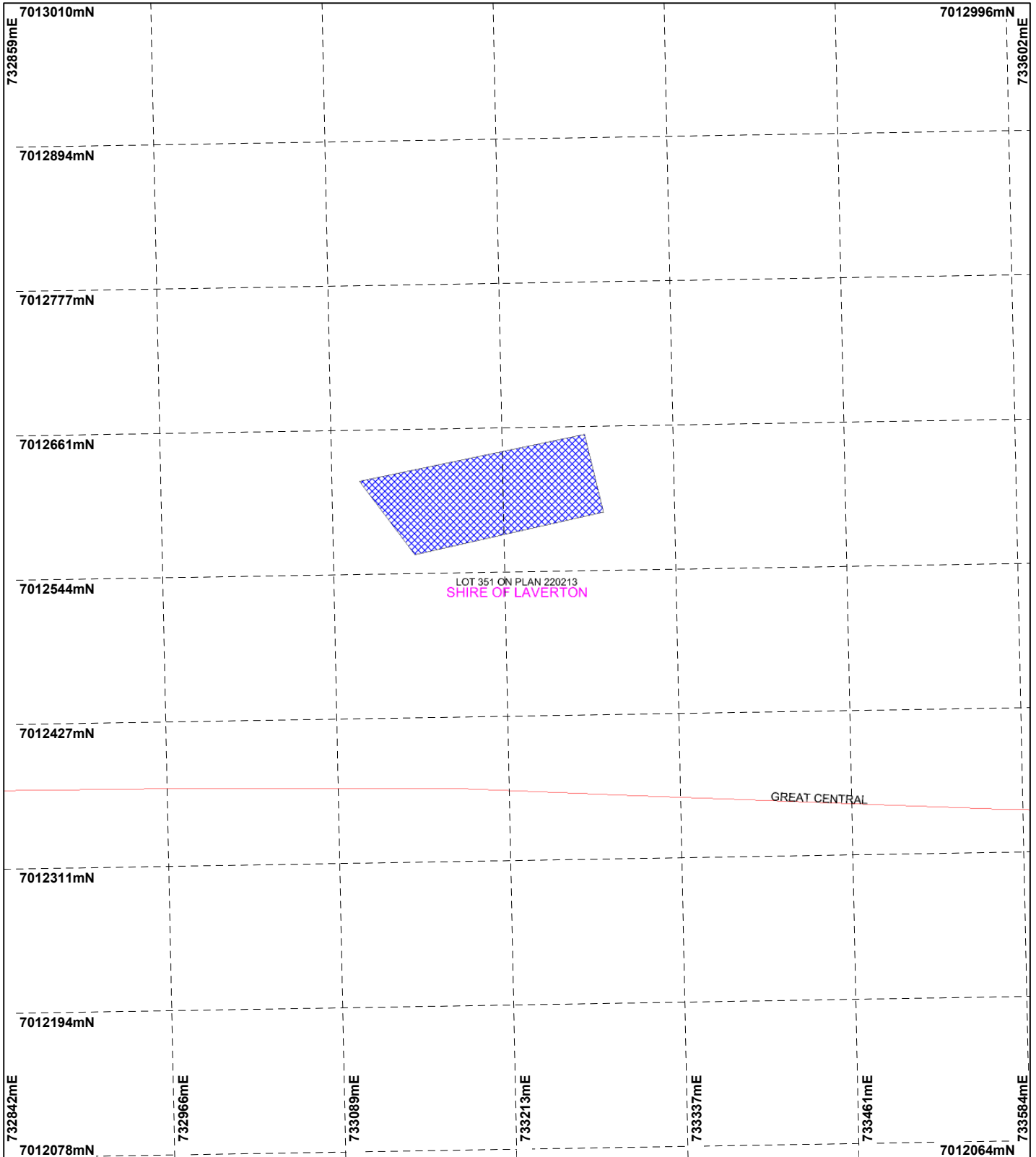





CPS 5929/1 - Map (g)



LEGEND

Clearing Instruments

-  Areas Applied to Clear
-  Road Centrelines
-  Local Government Authorities

Cadastral for labelling



Scale 1:4212

(Approximate when reproduced at A4)

Geocentric Datum Australia 1994

Note: the data in this map have not been projected. This may result in geometric distortion or measurement inaccuracies.

..... Date

Information derived from this map should be confirmed with the data custodian acknowledged by the agency acronym in the legend.



Government of Western Australia
Department of Environment Regulation

WA Crown Copyright 2002