



PLAN 5962/2



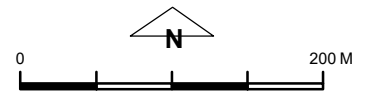
LEGEND

 Cadastre

Clearing Instruments
 Areas Approved to Clear

Orthophotography sourced from Landgate

Lease 3116/4627



Scale 1:5,000

(Approximate when reproduced at A4)

Geocentric Datum Australia 1994

Note: the data in this map have not been projected. This may result in geometric distortion or measurement inaccuracies.

DANIEL ENDACOTT Date 06/06/2019
Officer with delegated authority under Section 20 of the Environmental Protection Act 1986

Information derived from this map should be confirmed with the data custodian acknowledged by the agency acronym in the legend.



WA Crown Copyright 2002