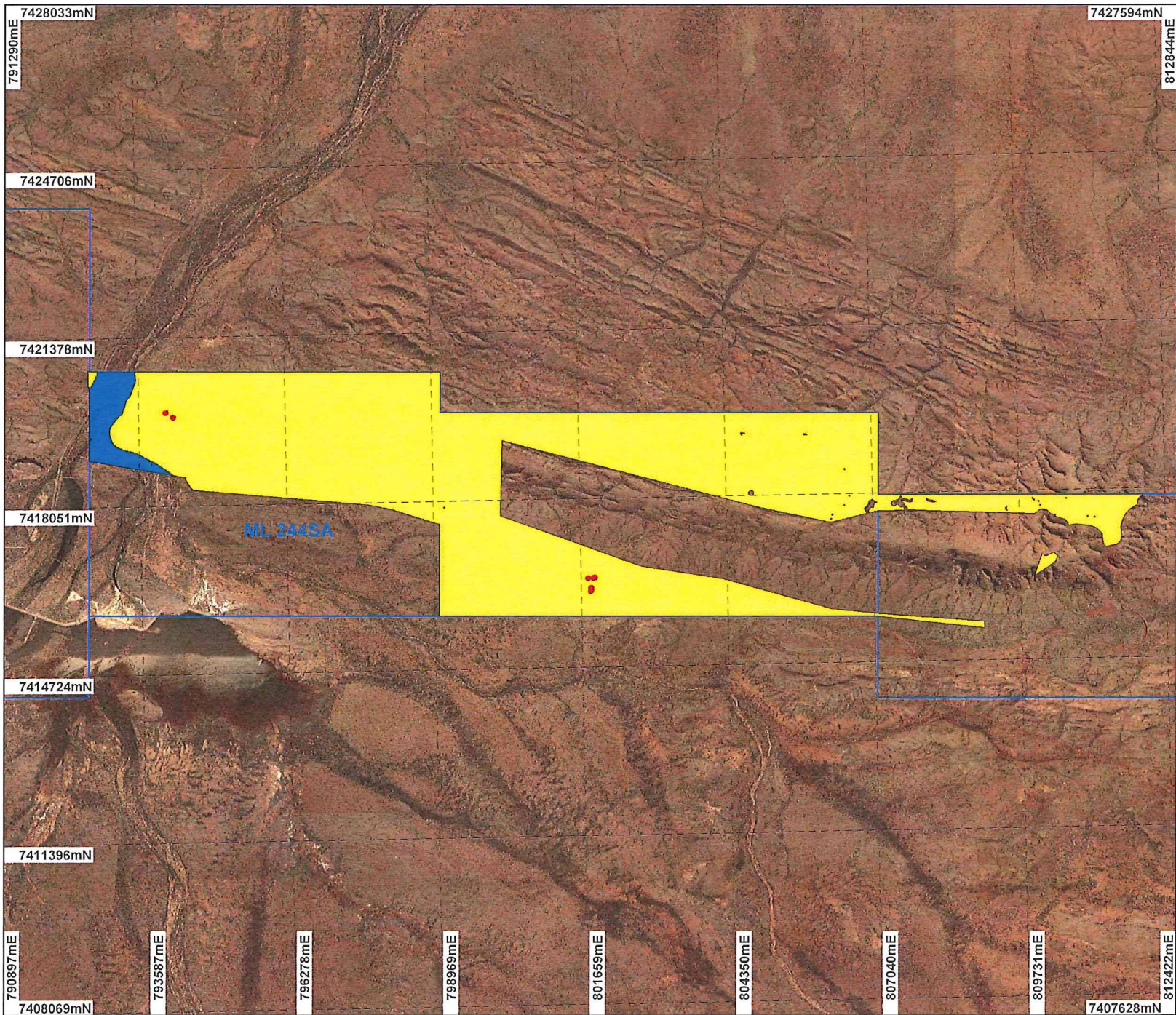
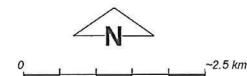


PLAN 5990/1



LEGEND

- Mining Tenements
- Clearing Instruments
- Areas Approved to Clear
- Clearing Instruments_1
- Areas Subject to Conditions
- Clearing Instruments_2
- Areas Subject to Conditions
- Murramunda 1.4m Orthomosaic - Landgate 2003
- Newman 1.4m Orthomosaic - Landgate 2003




Scale 1:100000

(Approximate when reproduced at A4)

Geocentric Datum Australia 1994

Note: the data in this map have not been projected. This may result in geometric distortion or measurement inaccuracies.

 Date 27/3/14

STEVE TANTALA

Officer with delegated authority under Section 20 of the Environmental Protection Act 1986

Information derived from this map should be confirmed with the data custodian acknowledged by the agency acronym in the legend.



WA Crown Copyright 2002