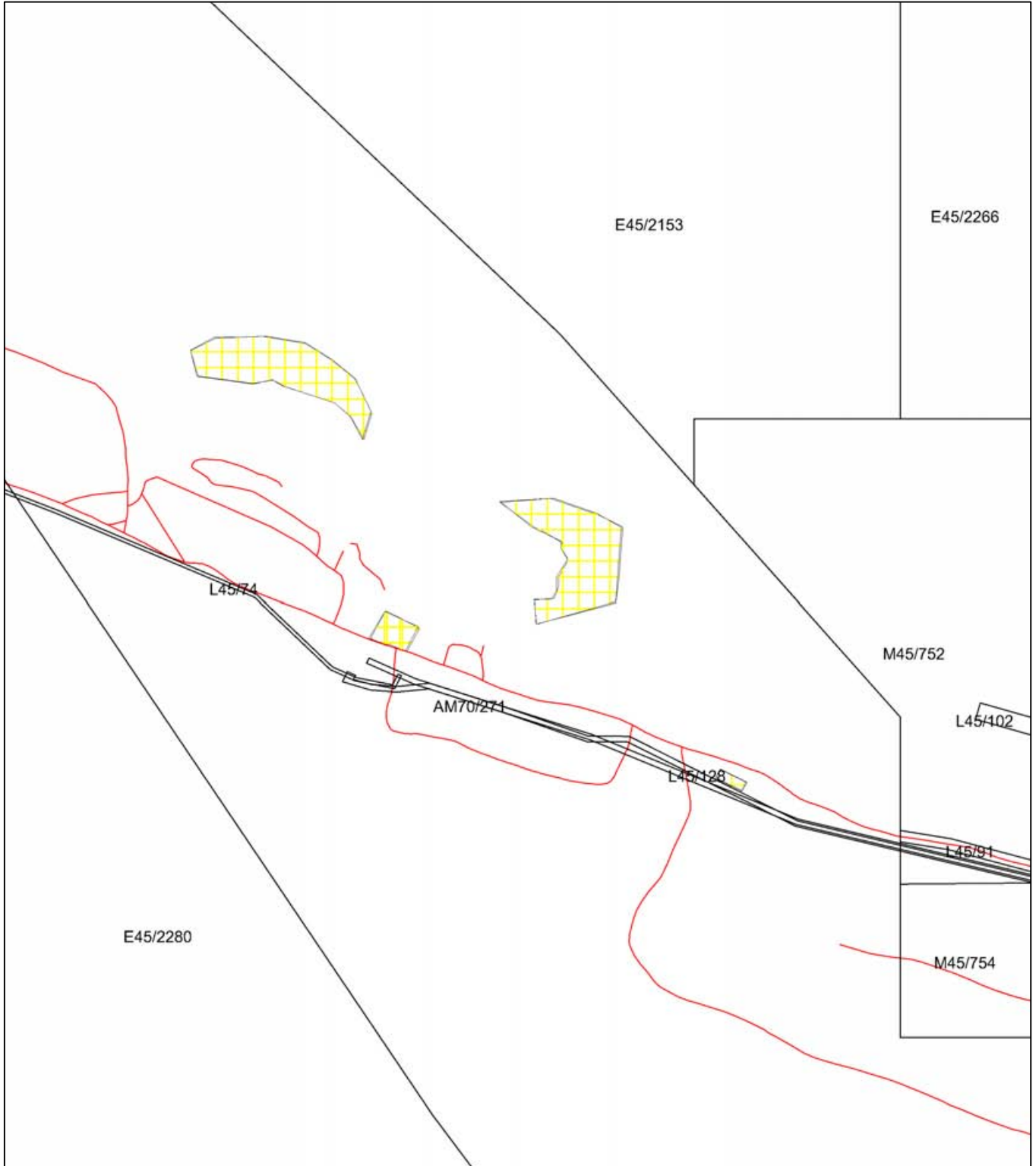






Plan601/1



LEGEND

-  Clearing Instruments
Road Centrelines - DLI
1/5/04
-  Towns - DLI 8/04
-  Mining Tenements - DOIR
1/03/05
-  Hydrography, linear
(hierarchy) - DOE 13/4/05



Geocentric Datum Australia 1994
Note: the data in this map have not been projected. This may result in geometric distortion or measurement inaccuracies.

.....Date.....
 Paul Rosair, A/Director General

Information derived from this map should be confirmed with the data custodian acknowledged by the agency acronym in the legend.

