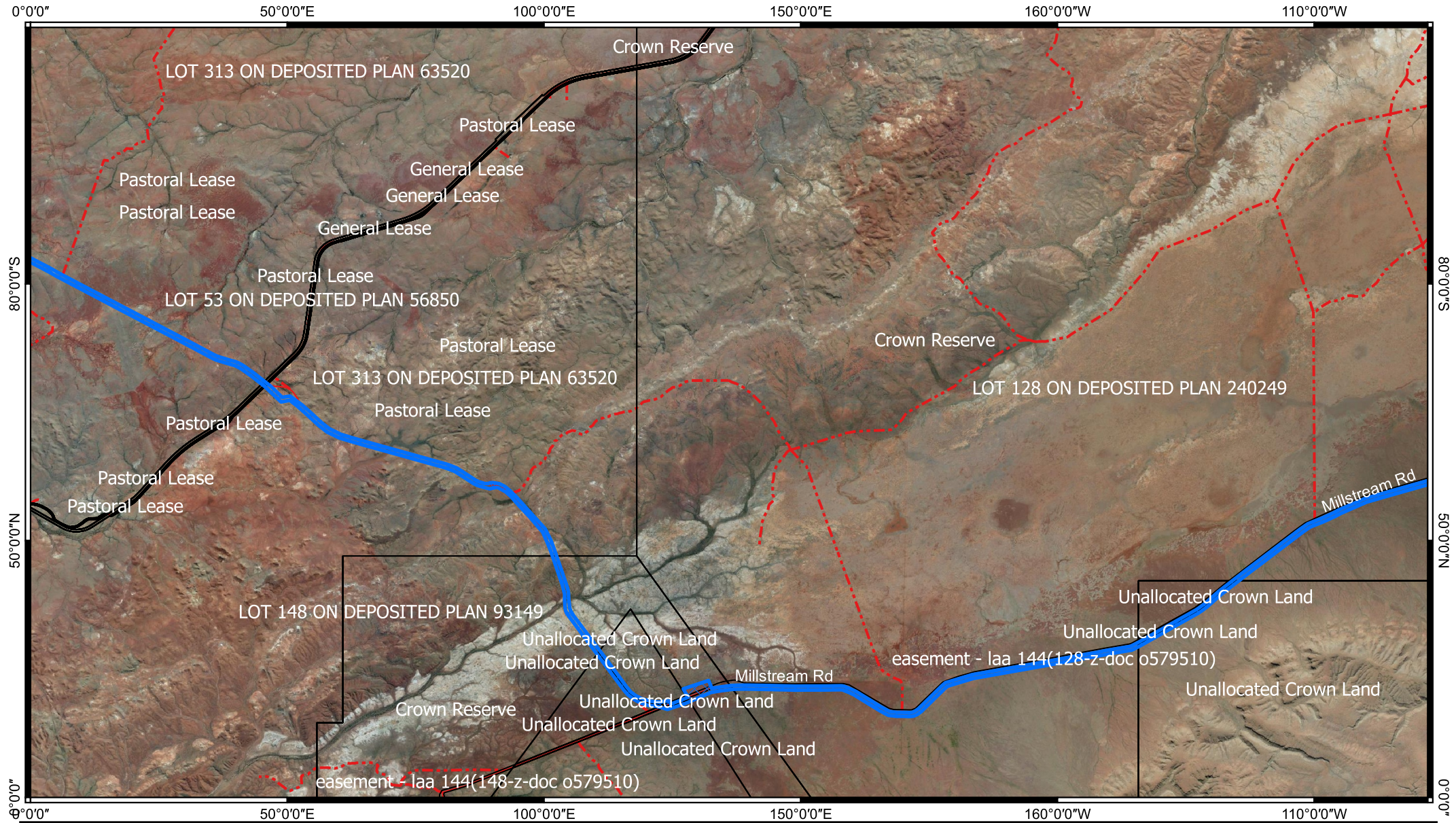



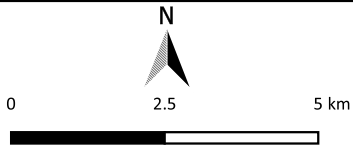


CPS 6013/3 Map D



Legend

-  CPS areas applied to clear
-  Land Tenure
-  Local Government Authorities



1:100,000
Projection: GDA 2020

