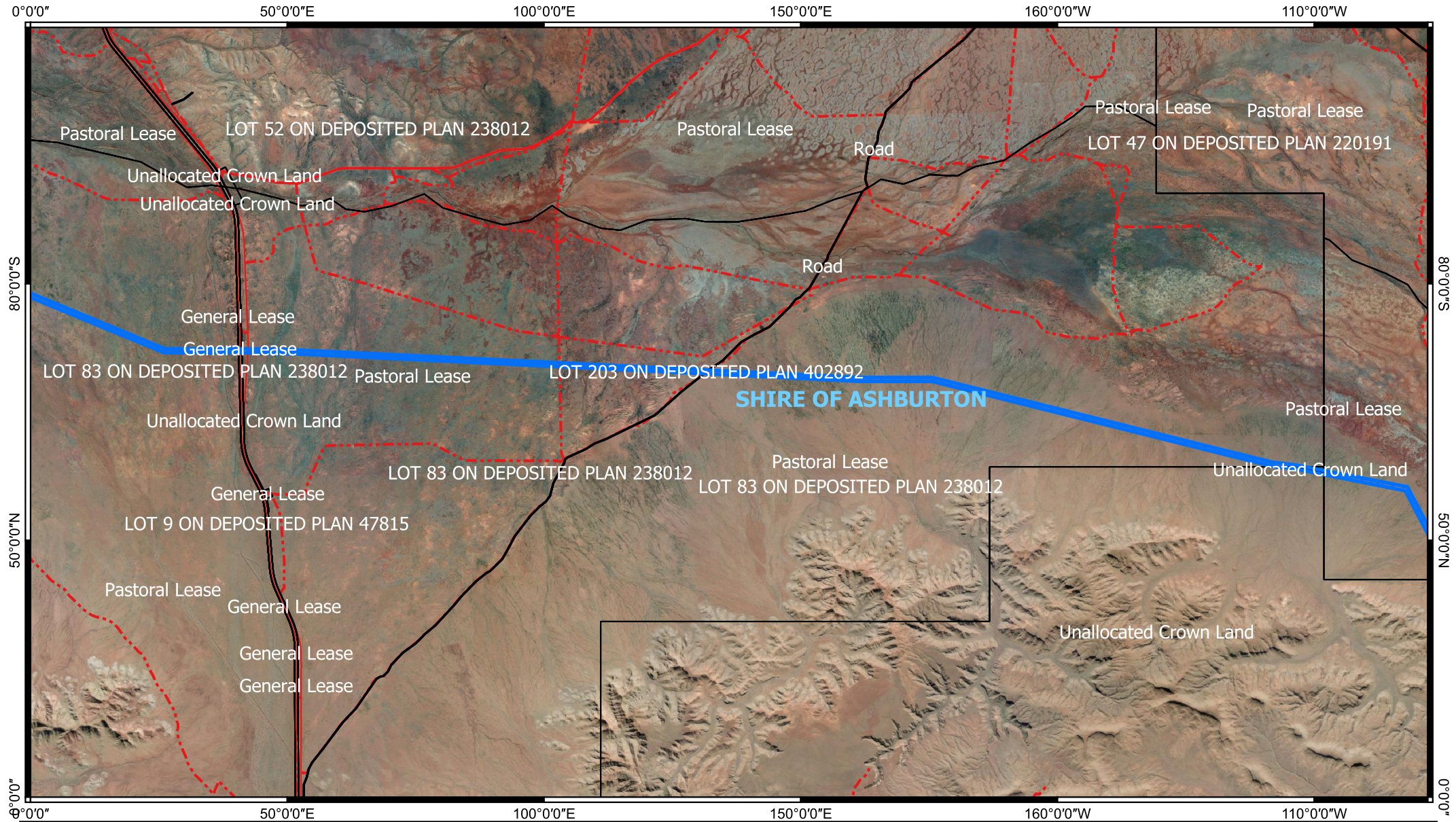




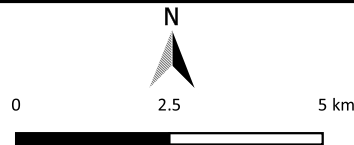


# CPS 6013/3 Map G



## Legend

-  CPS areas applied to clear
-  Land Tenure
-  Local Government Authorities
-  Roads



1:100,000  
Projection: GDA 2020

