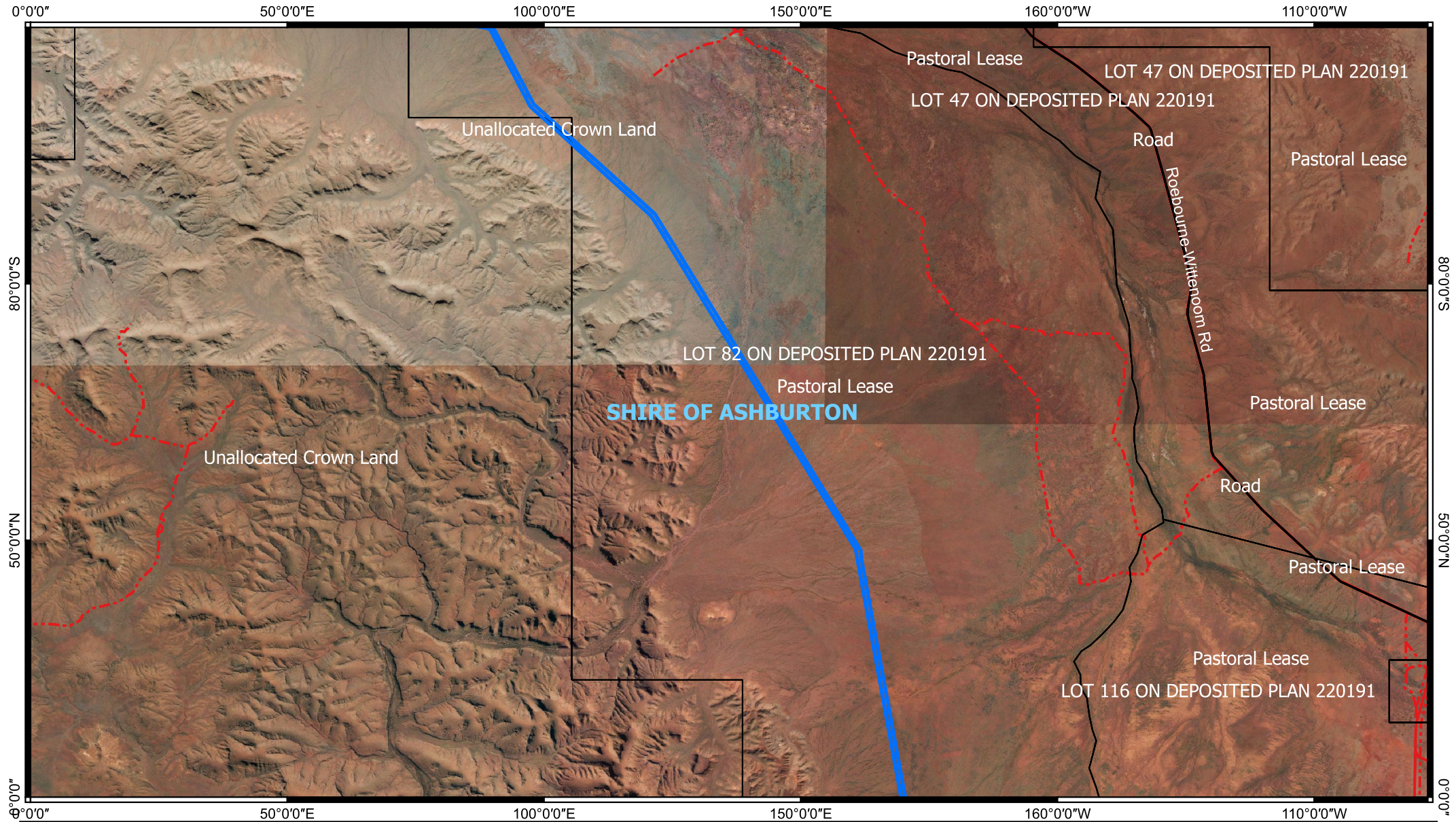




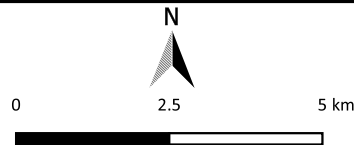


CPS 6013/3 Map H



Legend

-  CPS areas applied to clear
-  Land Tenure
-  Local Government Authorities
-  Roads



1:100,000
Projection: GDA 2020

