









CPS 6013/1 - Map e



LEGEND

-  Road Centrelines
-  Local Government / Clearing Instrument
-  Areas Applied to Clear
-  Cadastre
-  Perth Metropolitan Orthomosaic - Lanc Towns_1
-  A
-  B
-  C
- Fortescue 1.4m Ortho 1998
- Yarraloola 1.4m Ortho 2001
- Mardie 1.4m Ortho
- Pannawonica 1.4m Landgate 2000
- Elvire 1.4m Ortho
- Pinderi Hills 1.4m C 2000



Scale 1:120000

(Approximate when reproduced at A4)

Geocentric Datum Australia 1994

Note: the data in this map have not been projected. This may result in geometric distortion or measurement inaccuracies.

..... Date

Officer with delegated authority under Section 20 of the Environmental Protection Act 1986

Information derived from this map should be confirmed with the data custodian acknowledged by the agency acronym in the legend.



Government of Western Australia
Department of Environment Regulation

WA Crown Copyright 2002