

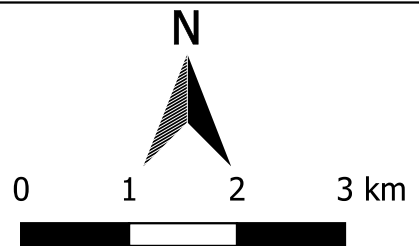


CPS 6020/4 - Map b



Legend

-  CPS areas applied to clear
-  Cadastral boundary



1:70000

MGA Zone 50
Geocentric Datum of Australia 1994



GOVERNMENT OF
WESTERN AUSTRALIA