

# CPS 6020/4 - Map c

215000

220000

225000

7400000

7400000

SHIRE OF CARNARVON

7395000

7395000

7390000



7390000

215000

220000

225000


## Legend

-  CPS areas applied to clear
-  Cadastral boundary

N



0 1 2 3 km



1:70000

MGA Zone 50  
Geocentric Datum of Australia 1994



GOVERNMENT OF  
WESTERN AUSTRALIA