

CPS 6020/4 - Map e

225000

230000

7425000

7425000

7420000

7420000

7415000

7415000

225000



230000

SHIRE OF CARNARVON

North West Coastal Hwy

Mia Mia Rd


Legend

-  CPS areas applied to clear
-  Cadastral boundary

N



0 1 2 3 km



1:70000

MGA Zone 50
Geocentric Datum of Australia 1994



GOVERNMENT OF
WESTERN AUSTRALIA