

# CPS 6020/4 - Map j

265000

270000

275000

7465000

7465000

7460000

7460000

265000




270000

275000

SHIRE OF ASHBURTON

North West Coastal Hwy


## Legend

-  CPS areas applied to clear
-  Cadastral boundary
-  Local Government Authority boundary

N



0 1 2 3 km



1:70000

MGA Zone 50  
Geocentric Datum of Australia 1994



GOVERNMENT OF  
WESTERN AUSTRALIA