

CPS 6020/4 - Map k

280000

285000

290000

7470000

7470000

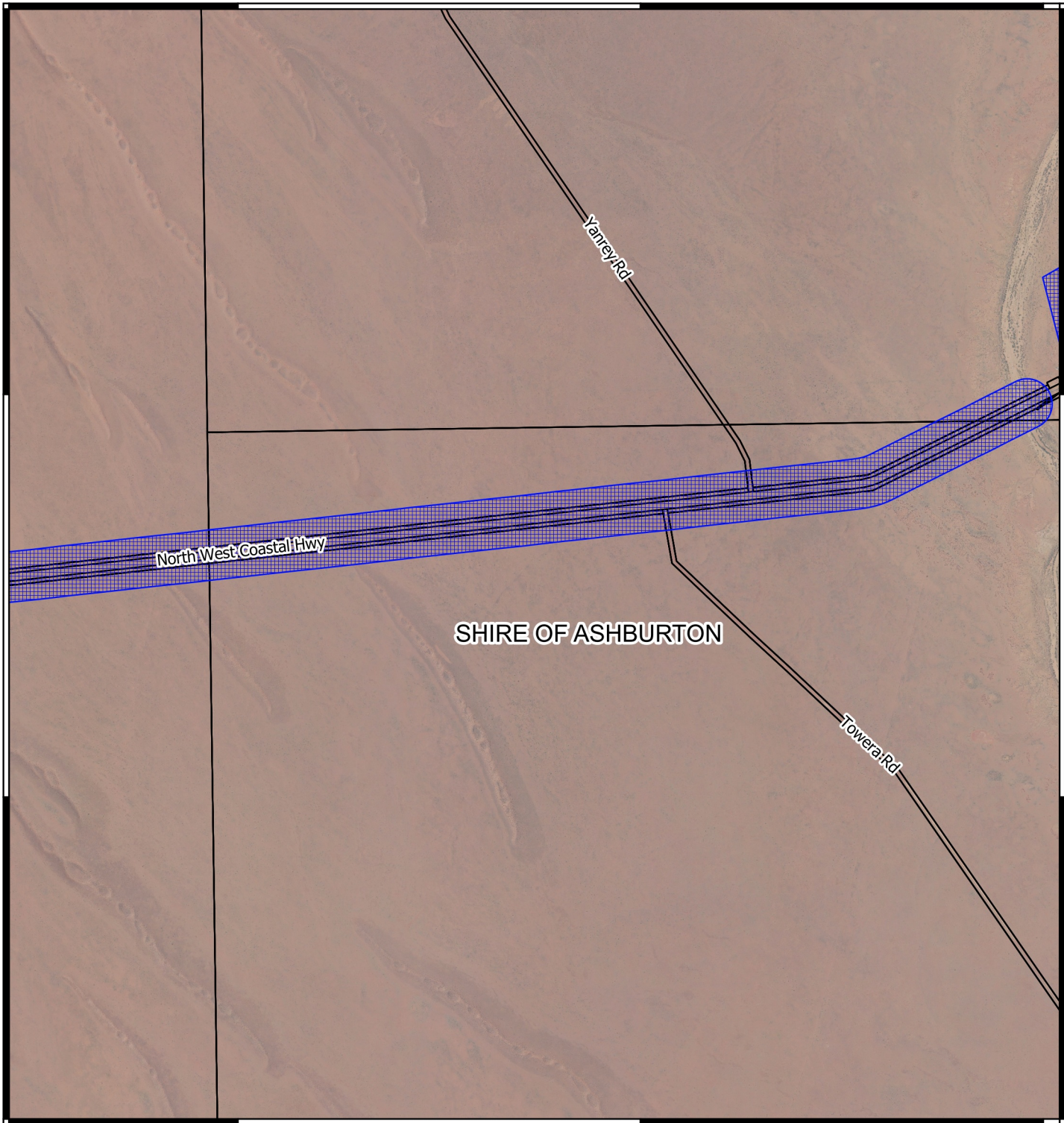
7465000

7465000



280000

285000

290000




Legend

-  CPS areas applied to clear
-  Cadastral boundary

N



0 1 2 3 km



1:70000

MGA Zone 50
Geocentric Datum of Australia 1994



GOVERNMENT OF
WESTERN AUSTRALIA