

CPS 6020/4 - Map m

320000

325000

7490000

7490000

SHIRE OF ASHBURTON

7485000

7485000

North West Coastal Hwy

Uaroo-Glenflorrie Rd



7480000

7480000

320000

325000


Legend

-  CPS areas applied to clear
-  Cadastral boundary

N



0 1 2 3 km



1:70000

MGA Zone 50
Geocentric Datum of Australia 1994



GOVERNMENT OF
WESTERN AUSTRALIA