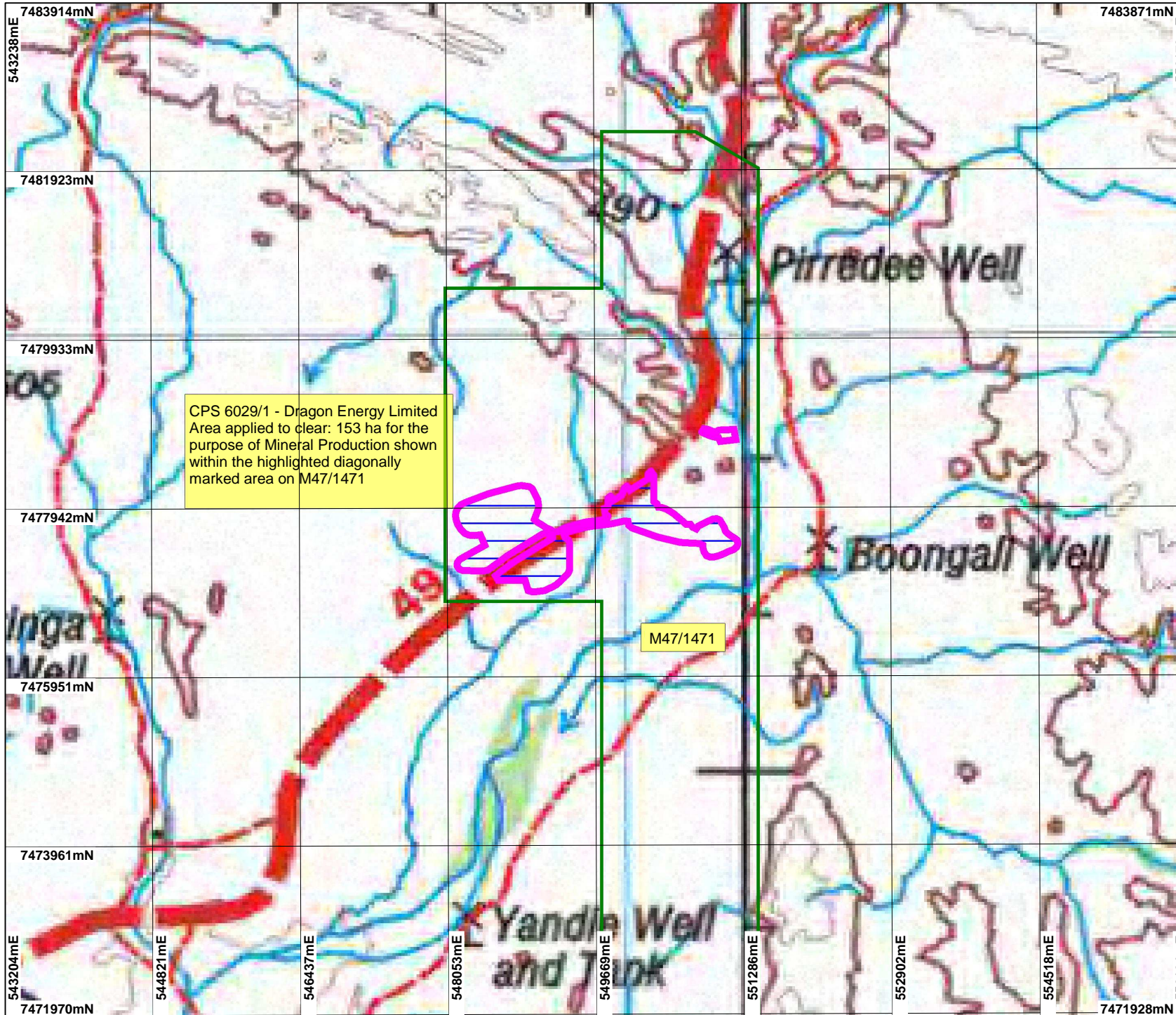




CPS 6029/1 - Dragon Energy Limited

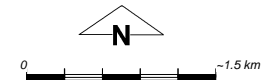


CPS 6029/1 - Dragon Energy Limited
 Area applied to clear: 153 ha for the
 purpose of Mineral Production shown
 within the highlighted diagonally
 marked area on M47/1471

M47/1471

LEGEND

-  Mining Tenements
-  Clearing Instruments
-  Areas Applied to Clear
-  NATMAP 250K Series Mapping - GA 08/03



Scale 1:60000
 (Approximate when reproduced at A4)
 Geocentric Datum Australia 1994
 Note: the data in this map have not been
 projected. This may result in geometric
 distortion or measurement inaccuracies.

..... Date

Officer with delegated authority under Section 20 of
 the Environmental Protection Act 1986

Information derived from this map should be
 confirmed with the data custodian acknowledged
 by the agency acronym in the legend.

