

# CPS 6076/2 - IB Operations Pty Ltd

71000g

CPS 6076/2 - IB Operations Pty Ltd  
Area applied to clear: 12.8 ha for the  
purpose of Road Construction  
Activities shown within the crosshatched  
area on M 45/1226


M 45/1226

71000d


765500f

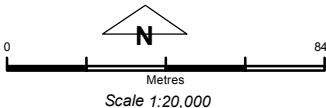
765500f

## Legend

 Clearing Instruments

## Mining Tenements

 Mining Tenements



Geocentric Datum Australia 1994

*Note: the data in this map have not been  
projected. This may result in geometric  
distortion or measurement inaccuracies.*

..... Date .....

Officer with delegated authority under Section 20 of  
the Environmental Protection Act 1986

Information derived from this map should be  
confirmed with the data custodian acknowledged  
by the agency acronym in the legend.

