

CPS 6078/3 - Map D

122°28.800'E

122°31.200'E

122°33.600'E

17°24.000'S

17°24.000'S

17°26.400'S

17°26.400'S

17°28.800'S

17°28.800'S

17°31.200'S

17°31.200'S




122°28.800'E

122°31.200'E

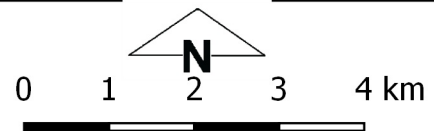
122°33.600'E

122°36.000'E

Legend

-  CPS areas applied to clear
-  Local Government Authorities
-  Cadastre
-  Roads

Image



MGA 94
Geocentric Datum of Australia 1994



GOVERNMENT OF
WESTERN AUSTRALIA