

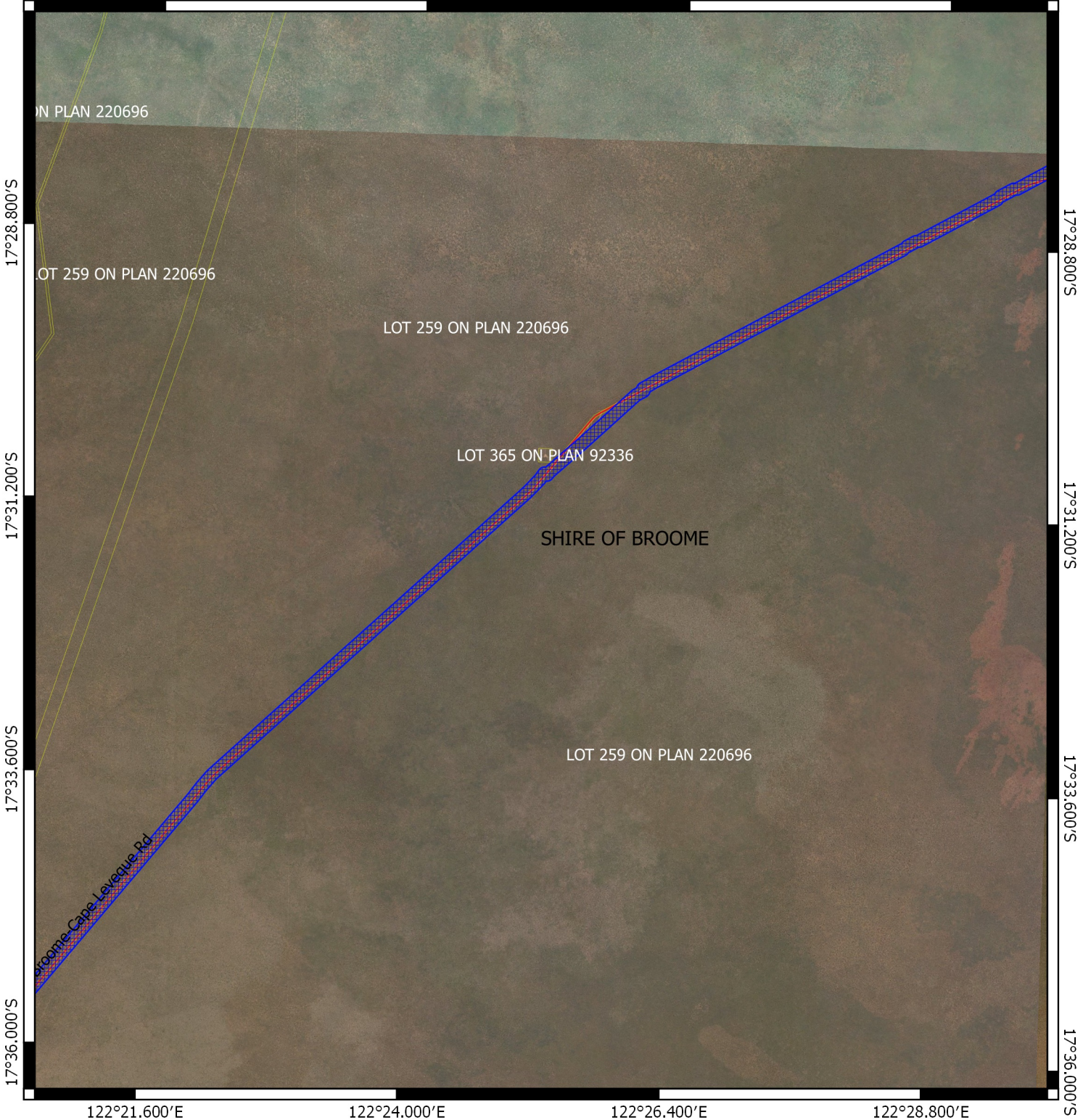
CPS 6078/3 - Map E

122°21.600'E

122°24.000'E

122°26.400'E

122°28.800'E



LOT 259 ON PLAN 220696

17°28.800'S

17°31.200'S

17°33.600'S

17°36.000'S

17°28.800'S

17°31.200'S

17°33.600'S

17°36.000'S





122°21.600'E

122°24.000'E

122°26.400'E

122°28.800'E

Legend

-  CPS areas applied to clear
-  Local Government Authorities
-  Cadastre
-  Roads

Image

