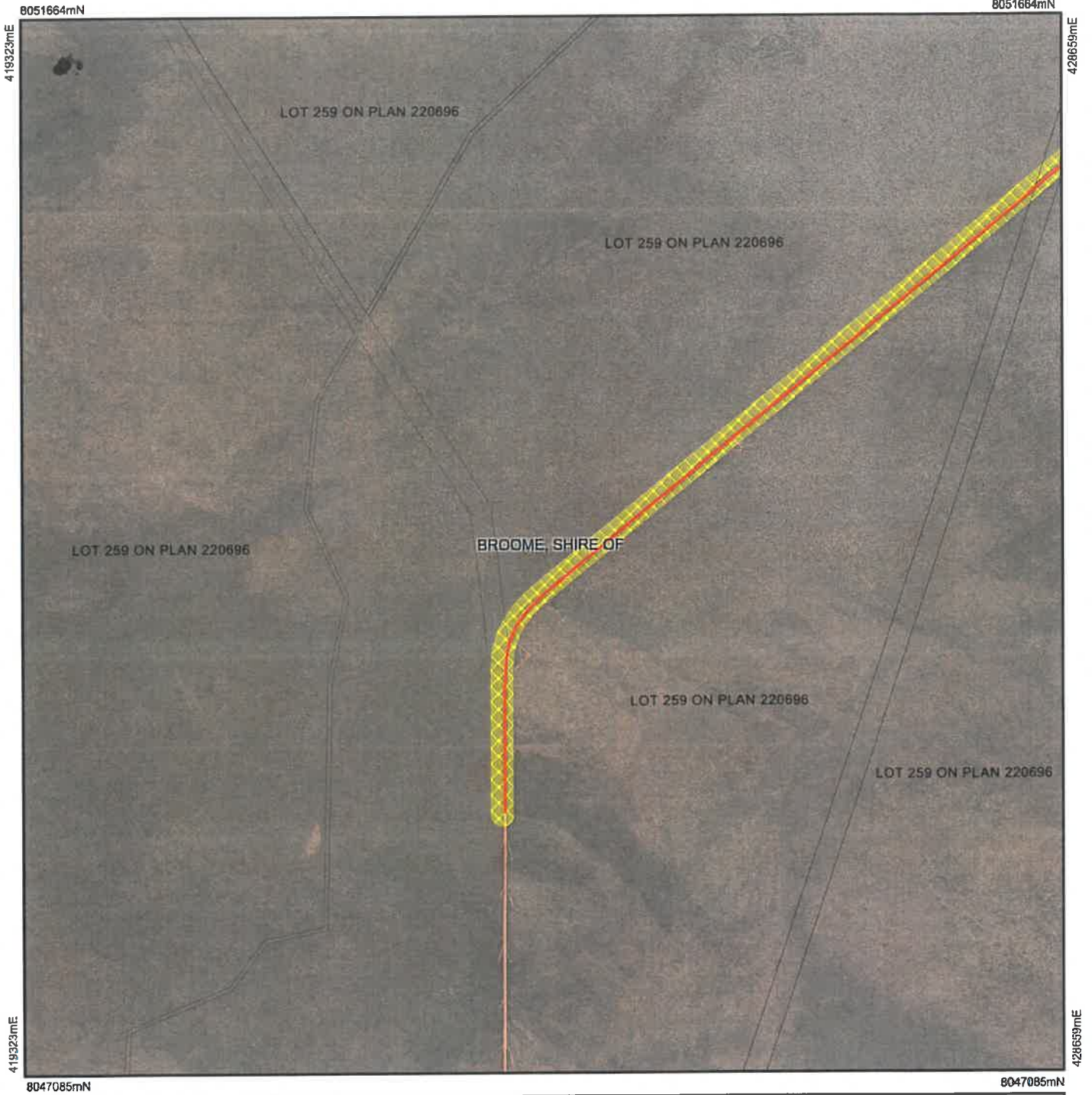







# Draft Plan 6078/2a



## Legend

-  Cadastre
-  Imagery
-  Clearing Instruments Activities
-  Local Government Authority
-  Clearing Instruments Conditions



1:49,372

(Approximate when reproduced at A4)

UTM Zone 51S

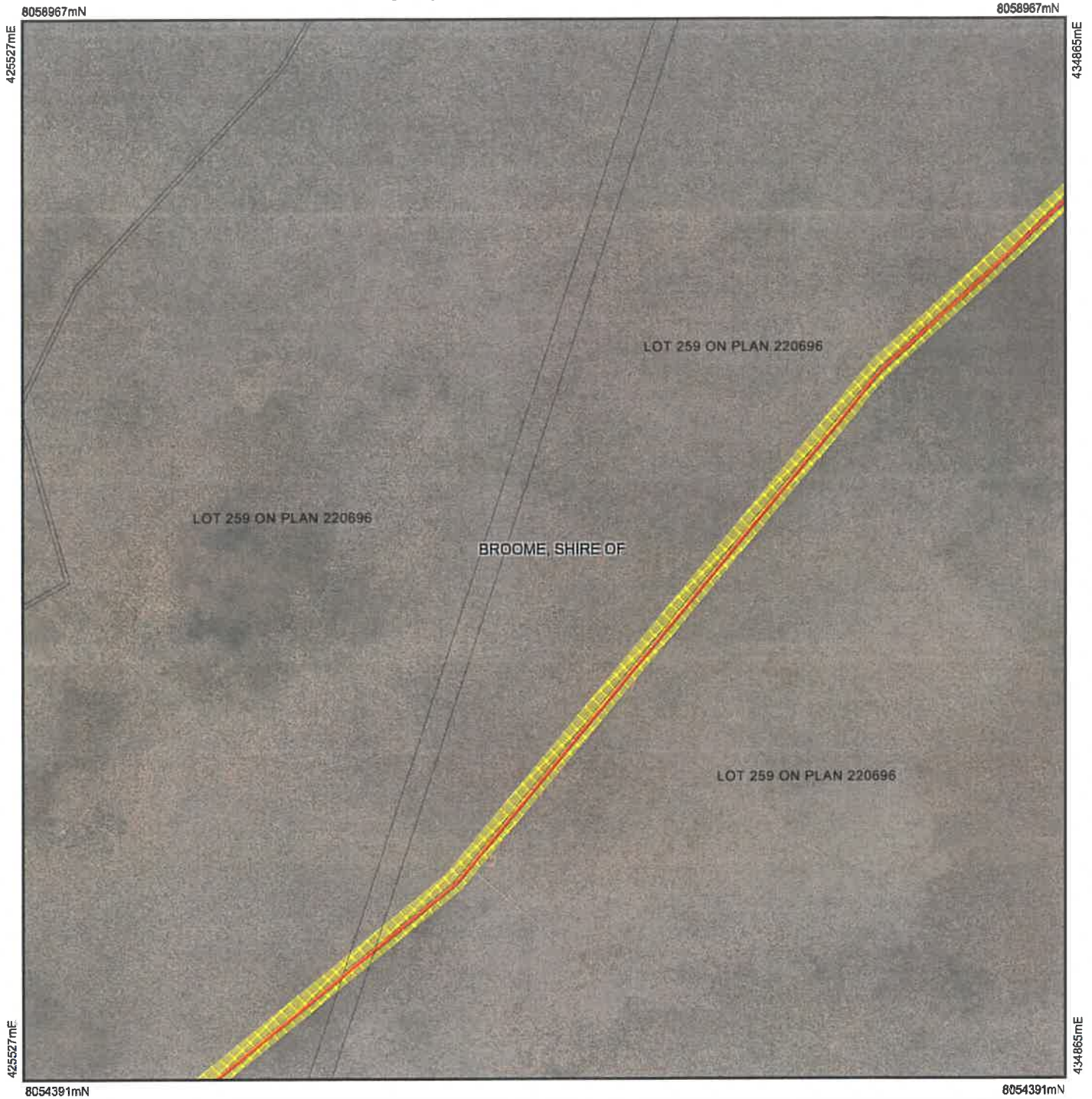
World Geodetic System 1984

..... Date .....






Officer with delegated authority under Section 20 of the Environmental Protection Act 1986



# Draft Plan 6078/2b



## Legend

-  Cadastre
-  Imagery
-  Clearing Instruments Activities
-  Local Government Authority
-  Clearing Instruments Conditions



1:49,389

(Approximate when reproduced at A4)

UTM Zone 51S

World Geodetic System 1984


..... Date .....

Officer with delegated authority under Section 20 of the Environmental Protection Act 1986










# Draft Plan 6078/2c



## Legend

-  Cadastre
-  Imagery
-  Clearing Instruments Activities
-  Local Government Authority
-  Clearing Instruments Conditions



1:49,402

(Approximate when reproduced at A4)

UTM Zone 51S


World Geodetic System 1984

..... Date .....






Officer with delegated authority under Section 20 of the Environmental Protection Act: 1986



# Draft Plan 6078/2d



## Legend

-  Cadastre
-  Imagery
-  Clearing Instruments Activities
-  Local Government Authority
-  Clearing Instruments Conditions



1:49,416  
 (Approximate when reproduced at A4)  
 UTM Zone 51S  
 World Geodetic System 1984

..... Date .....

Officer with delegated authority under Section 20 of the Environmental Protection Act 1986










# Draft Plan 6078/2e



## Legend

-  Cadastre
-  Imagery
-  Clearing Instruments Activities
-  Local Government Authority
-  Clearing Instruments Conditions



1:49,426  
(Approximate when reproduced at A4)  
UTM Zone 51S  
World Geodetic System 1984

..... Date .....

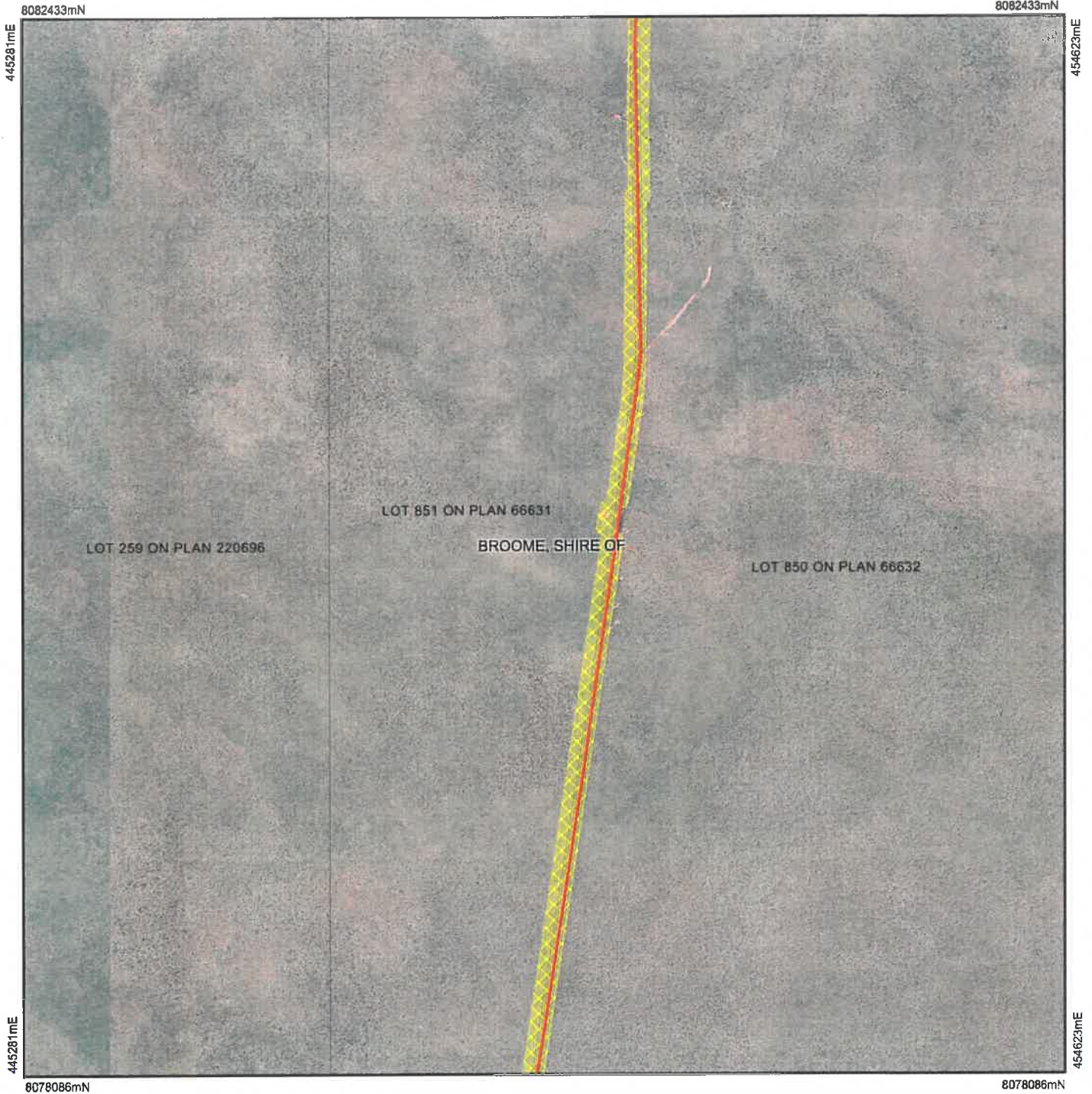
Officer with delegated authority under Section 20 of the Environmental Protection Act: 1986






GOVERNMENT OF  
WESTERN AUSTRALIA  
WA Crown Copyright 2015



# Draft Plan 6078/2f



## Legend

-  Cadastre
-  Imagery
-  Clearing Instruments Activities
-  Local Government Authority
-  Clearing Instruments Conditions



1:49,445  
(Approximate when reproduced at A4)  
UTM Zone 51S  
World Geodetic System 1984

..... Date .....

Officer with delegated authority under Section 20 of the Environmental Protection Act 1986










# Draft Plan 6078/2g



## Legend

-  Cadastre
-  Imagery
-  Clearing Instruments Activities
-  Local Government Authority
-  Clearing Instruments Conditions



1:49,465  
(Approximate when reproduced at A4)  
UTM Zone 51S  
World Geodetic System 1984


..... Date .....

Officer with delegated authority under Section 20 of the Environmental Protection Act 1986









# Draft Plan 6078/2h



## Legend

-  Cadastre
-  Imagery
-  Clearing Instruments Activities
-  Local Government Authority
-  Clearing Instruments Conditions




1:49,486  
(Approximate when reproduced at A4)  
UTM Zone 51S  
World Geodetic System 1984

..... Date .....






Officer with delegated authority under Section 20 of the Environmental Protection Act 1986



# Draft Plan 6078/2i



## Legend

-  Cadastre
-  Imagery
-  Clearing Instruments Activities
-  Local Government Authority
-  Clearing Instruments Conditions



1:49,505

(Approximate when reproduced at A4)

UTM Zone 51S

World Geodetic System 1984


..... Date .....

Officer with delegated authority under Section 20 of the Environmental Protection Act 1986










# Draft Plan 6078/2j



## Legend

-  Cadastre
-  Imagery
-  Clearing Instruments Activities
-  Local Government Authority
-  Clearing Instruments Conditions



1:49,518  
 (Approximate when reproduced at A4)  
 UTM Zone 51S  
 World Geodetic System 1984

..... Date .....

Officer with delegated authority under Section 20 of the Environmental Protection Act 1986