



# PLAN 6087/1



## Legend

-  Clearing Instruments - Areas Approved to Clear
-  Mining tenements


Kukerin Orthophoto January 2011



0 15 30 60 Metres

Scale 1:1 500

Geocentric Datum Australia 1994  
*Note: the data in this map have not been projected. This may result in geometric distortion or measurement inaccuracies.*

 Date 3/7/14

**STEVE TANTALA**  
Officer with delegated authority under Section 20 of the Environmental Protection Act 1986.

Information derived from this map should be confirmed with data custodian acknowledged by the agency acronym in the legend.

