

CPS 6110/8 - Map F

117°9'36"E

117°10'12"E

117°10'48"E

117°11'24"E

22°13'12"S

22°13'48"S

22°14'24"S

22°15'00"S

22°15'36"S

22°16'12"S

22°13'12"S

22°13'48"S

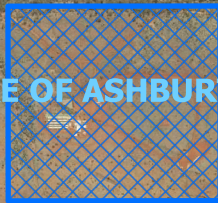
22°14'24"S

22°15'00"S



22°15'36"S

22°16'12"S

SHIRE OF ASHBURTON




Legend

-  CPS areas applied to clear
-  Local Government Authorities



0 0.5 1 1.5 km



1:20,000

Projection: GDA2020



GOVERNMENT OF
WESTERN AUSTRALIA