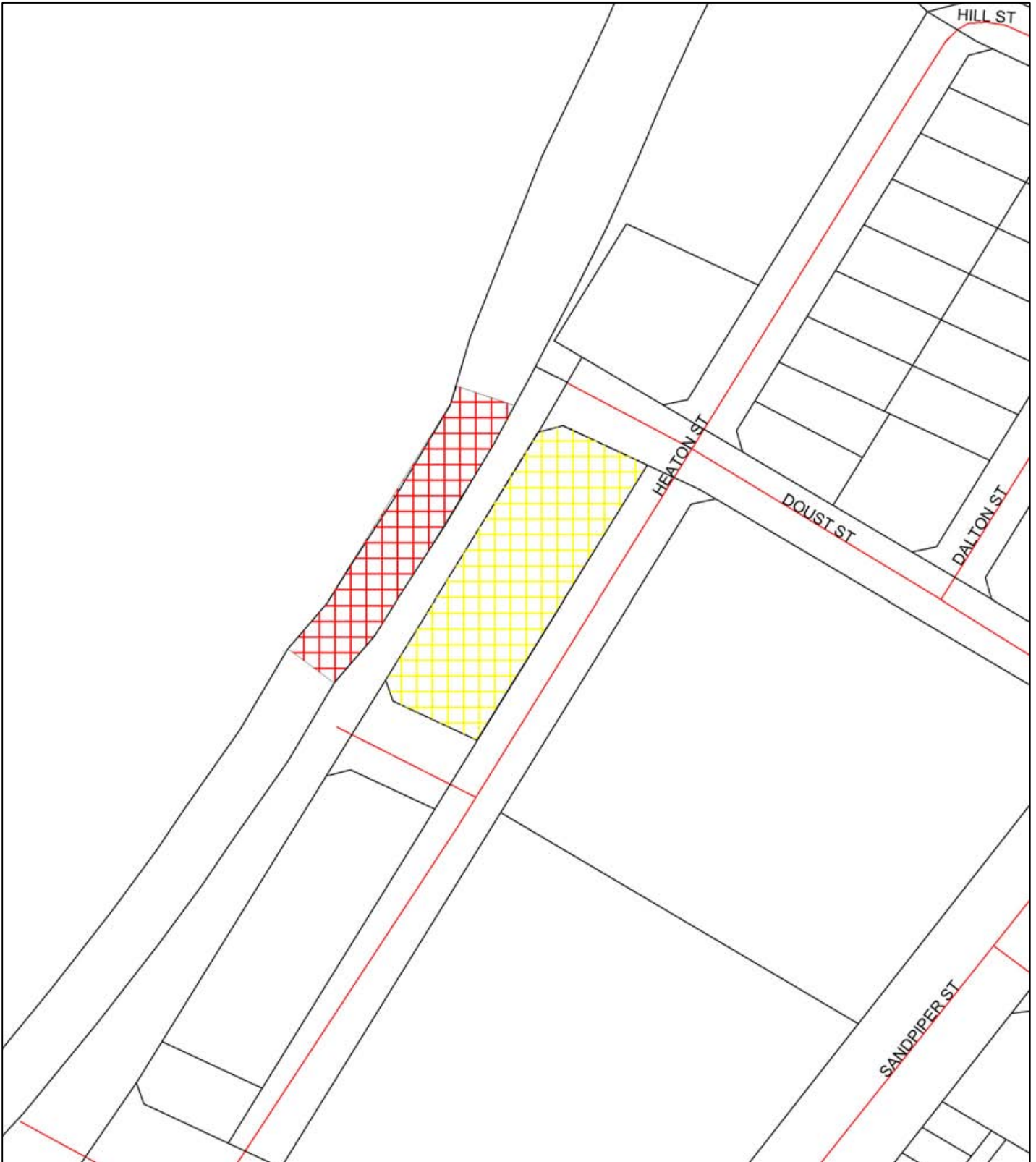







Plan 617



LEGEND

-  Road Centrelines - DLI 1/5/04
 -  Cadastre - DLI 1/05/05
 -  EPP, Lakes - DEP 1/12/92
 -  Areas Subject to Conditions
 -  Areas Approved to Clear
- Clearing Instruments



Scale 1:2000

(Approximate when reproduced at A4)

Geocentric Datum Australia 1994

Note: the data in this map have not been projected. This may result in geometric distortion or measurement inaccuracies.

..... Date

Derek Carew-Hopkins
Chief Executive Officer, Department of Environment

Information derived from this map should be confirmed with the data custodian acknowledged by the agency acronym in the legend.



WA Crown Copyright 2002