


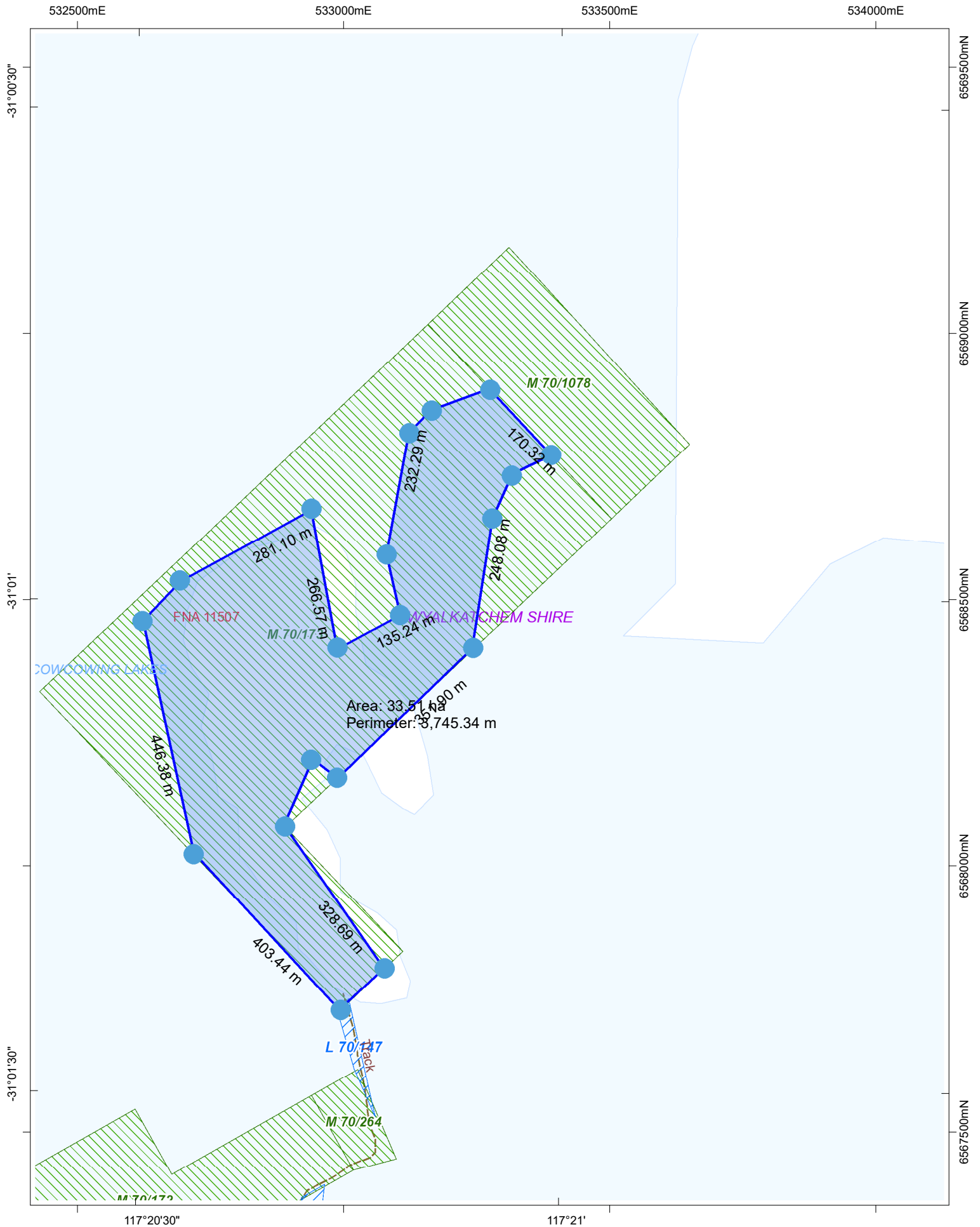




-  Pending Application
-  Live Tenement
-  Application over Live Tenement



This plan has been compiled from various data sources received from a number of agencies and with information supplied by applicants for mining tenements. No responsibility is accepted for any error or omission. The Commonwealth of Australia (c) 2002, through Geoscience Australia and the Department of Defence, maintains copyright over those parts of the topographic data it has provided for display in TENGRAPH. Users wishing to use the data in its unaltered form should contact Geoscience Australia at www.ga.gov.au. Confirmation of the extent and composition of any Native Title Claims should be sought from the Native Title Spatial Services Landgate. Enclosed Pastoral Lease land and Pre 1994 mining confined to Nharuwangga Wajarri and Ngariawangga ILUA Native Title determination boundary.

Scale: 1:9,028

