

Draft Plan 6191/2a

32.089325°S

32.089325°S

116.046549°E

116.055643°E











116.046549°E

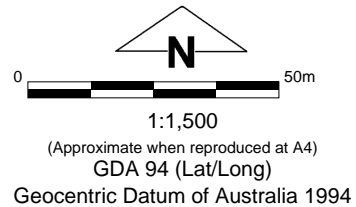
116.055643°E

32.093786°S

32.093786°S

Legend

-  Roads - Main Road - Bridges
-  Roads - Freeway and National Highway - Bridges
-  Imagery
-  Clearing Instruments Activities
-  POI
-  Local Government Authority
-  Roads - Local and Others - Bridges
-  Roads - Freeway and National Highway



..... Date

XXXXXX

Officer with delegated authority under Section 20 of the Environmental Protection Act 1986

Information derived from this map should be confirmed with the data custodian acknowledged by the agency acronym in the

