

Draft Plan 6191/2f

32.086973°S

32.086973°S

116.065197°E

116.07429°E











116.065197°E

116.07429°E

32.092046°S

32.092046°S

Legend

-  Roads - Main Road - Bridges
-  Roads - Freeway and National Highway - Bridges
-  Imagery
-  Clearing Instruments Activities
-  Local Government Authority
-  Roads - Local and Others - Bridges
-  Roads - Freeway and National Highway
-  Roads - Local and Others



1:4,547

(Approximate when reproduced at A4)

GDA 94 (Lat/Long)

Geocentric Datum of Australia 1994

..... Date

XXXXXX

Officer with delegated authority under Section 20 of the Environmental Protection Act 1986

Information derived from this map should be confirmed with the data custodian acknowledged by the agency acronym in the



GOVERNMENT OF
WESTERN AUSTRALIA
WA Crown Copyright 2015