
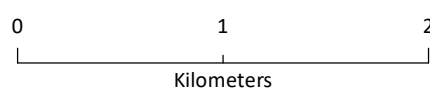


Mineral Resources Ltd Wonmunna Iron Ore Project		
Project No	1489-MRL-NVCP-BOT	
Date	14/06/2022	
Drawn by	BK	
Map author	SF	
		
1:36,800 (at A3)		GDA 1994 MGA Zone 50




-  6216/2 Permit area
-  Currently approved DMIRS footprint
-  Revised clearing footprint

Figure 1
Permit area and revised clearing footprint



All information within this map is current as of 14/06/2022. This product is subject to COPYRIGHT and is property of Phoenix Environmental Sciences (Phoenix). While Phoenix has taken care to ensure the accuracy of this product, Phoenix make no representations or warranties about its accuracy, completeness or suitability for any particular purpose.

P:\GIS\Projects\Wonmunna\1489-WON-MRL-BOT\Mapping\MapDocuments\Figures\1_Study_area_V2.mxd