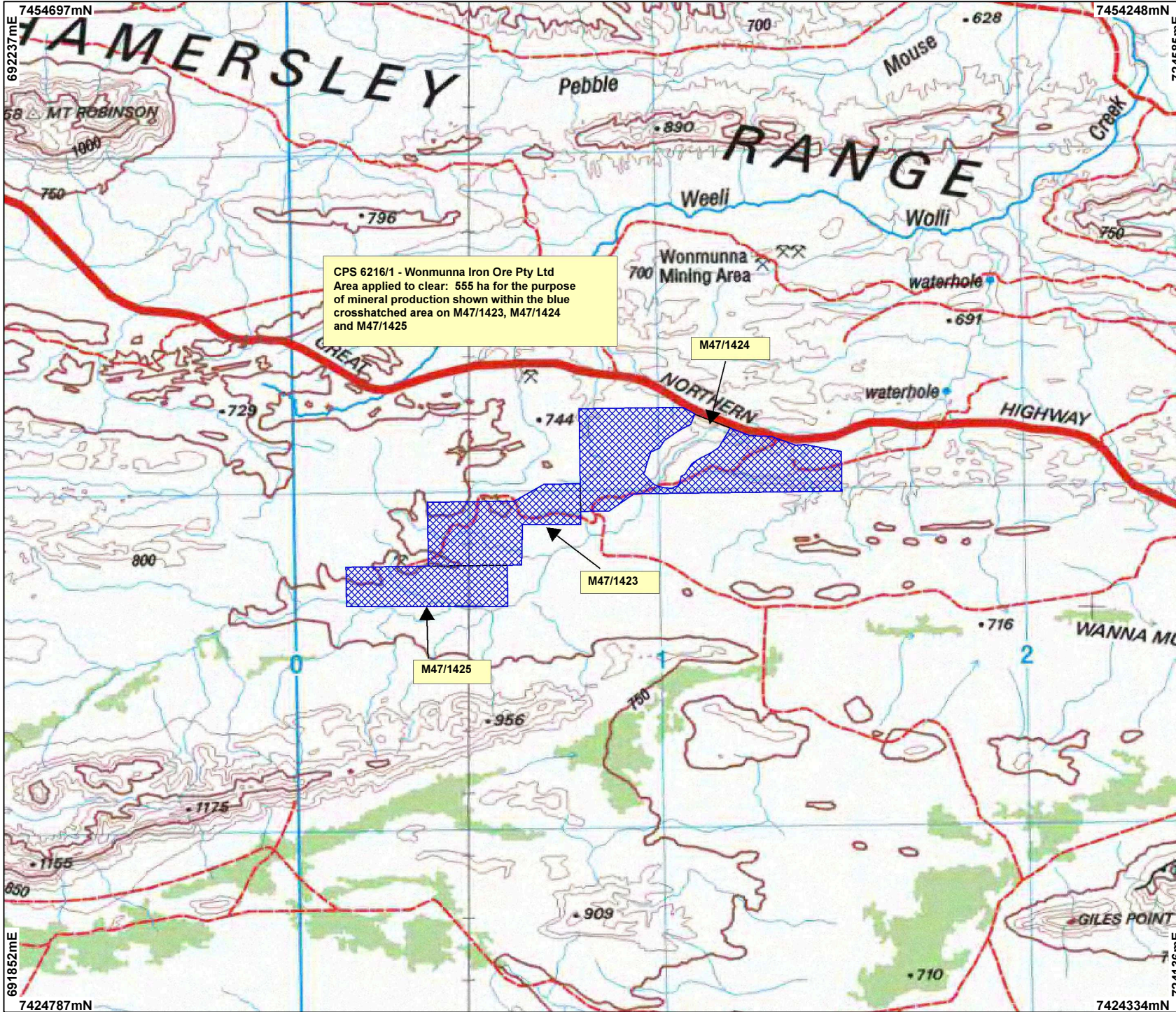



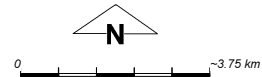
CPS 6216/1 - Wonmunna Iron Ore Pty Ltd



CPS 6216/1 - Wonmunna Iron Ore Pty Ltd
Area applied to clear: 555 ha for the purpose of mineral production shown within the blue crosshatched area on M47/1423, M47/1424 and M47/1425

LEGEND

-  Mining Tenements
-  Clearing Instruments
- NATMAP 250K Series Mapping - GA 08/03



Scale 1:150000
(Approximate when reproduced at A4)

Geocentric Datum Australia 1994

Note: the data in this map have not been projected. This may result in geometric distortion or measurement inaccuracies.

..... Date

Officer with delegated authority under Section 20 of the Environmental Protection Act 1986

Information derived from this map should be confirmed with the data custodian acknowledged by the agency acronym in the legend.



WESTERN AUSTRALIA
WA Crown Copyright 2002